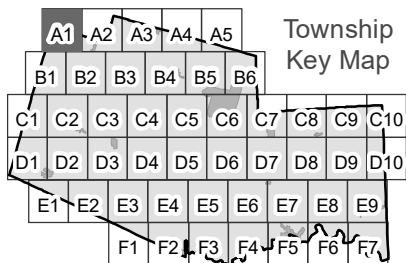


City of  
Hamilton

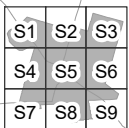
See Map A2



See Map B1

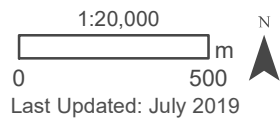


Smithville  
Key Map

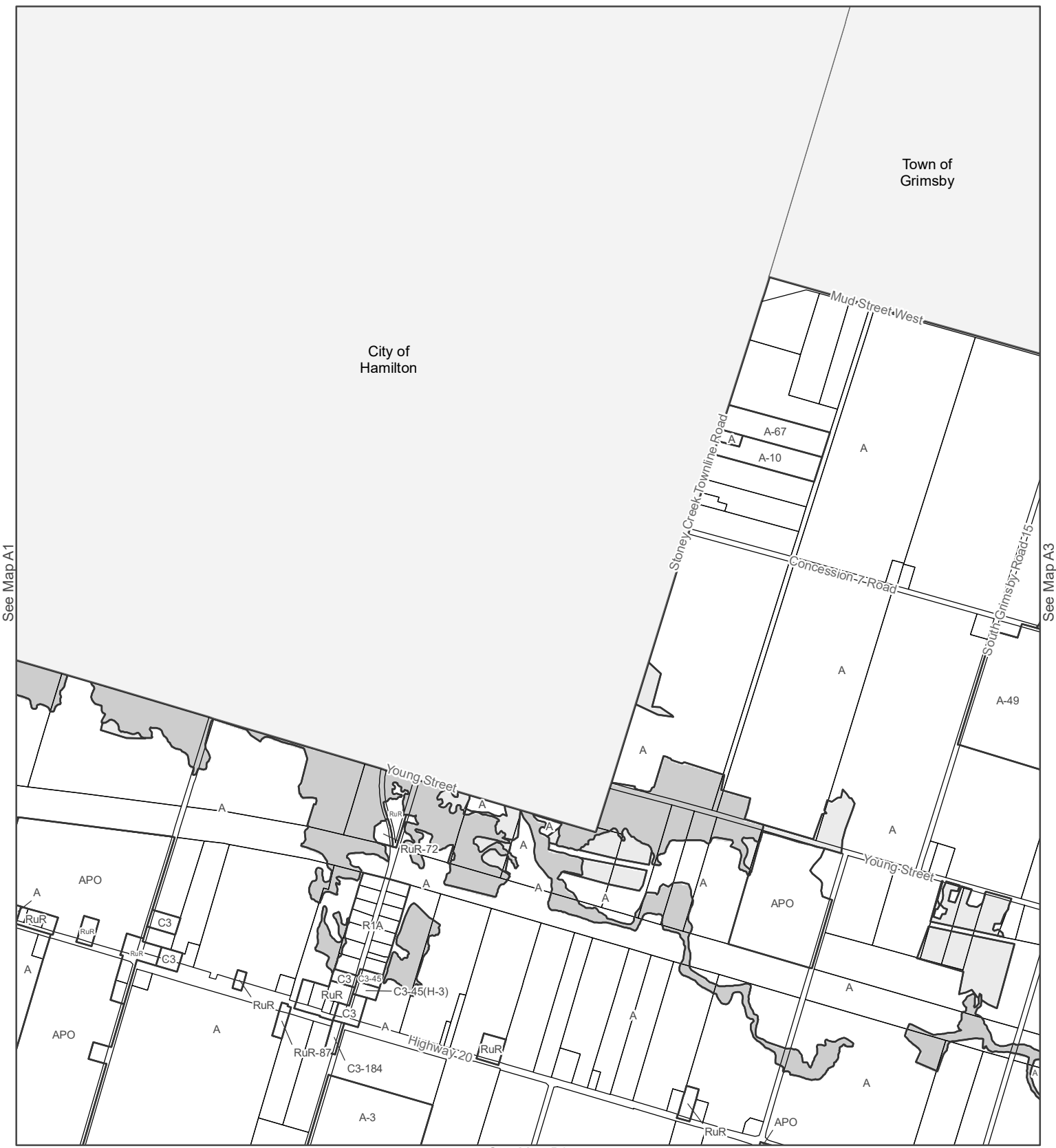


- Settlement Area Boundary
- Zone Boundary
- EC
- EP
- Waste Management Facility Assessment Area

**Township of West Lincoln**  
Schedule A  
Zoning By-law No.2017-70



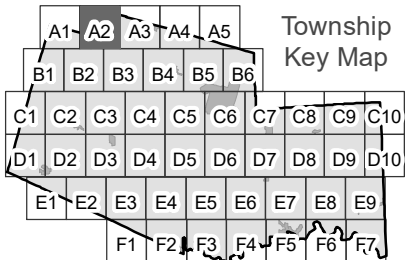
Map  
**A1**



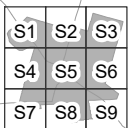
See Map A1

See Map A3

See Map B2



Smithville Key Map



- Settlement Area Boundary
- Zone Boundary
- EC
- EP
- Waste Management Facility Assessment Area

**Township of West Lincoln**  
 Schedule A  
 Zoning By-law No.2017-70

Map  
**A2**

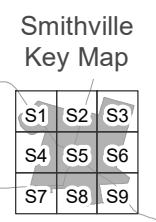
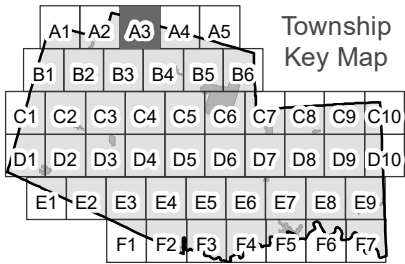
1:20,000  
 0 500 m  
 Last Updated: July 2019



See Map A2

See Map A4

See Map B3



- Settlement Area Boundary
- Zone Boundary
- EC
- EP
- Waste Management Facility Assessment Area

**Township of West Lincoln**  
 Schedule A  
 Zoning By-law No.2017-70

Map  
**A3**

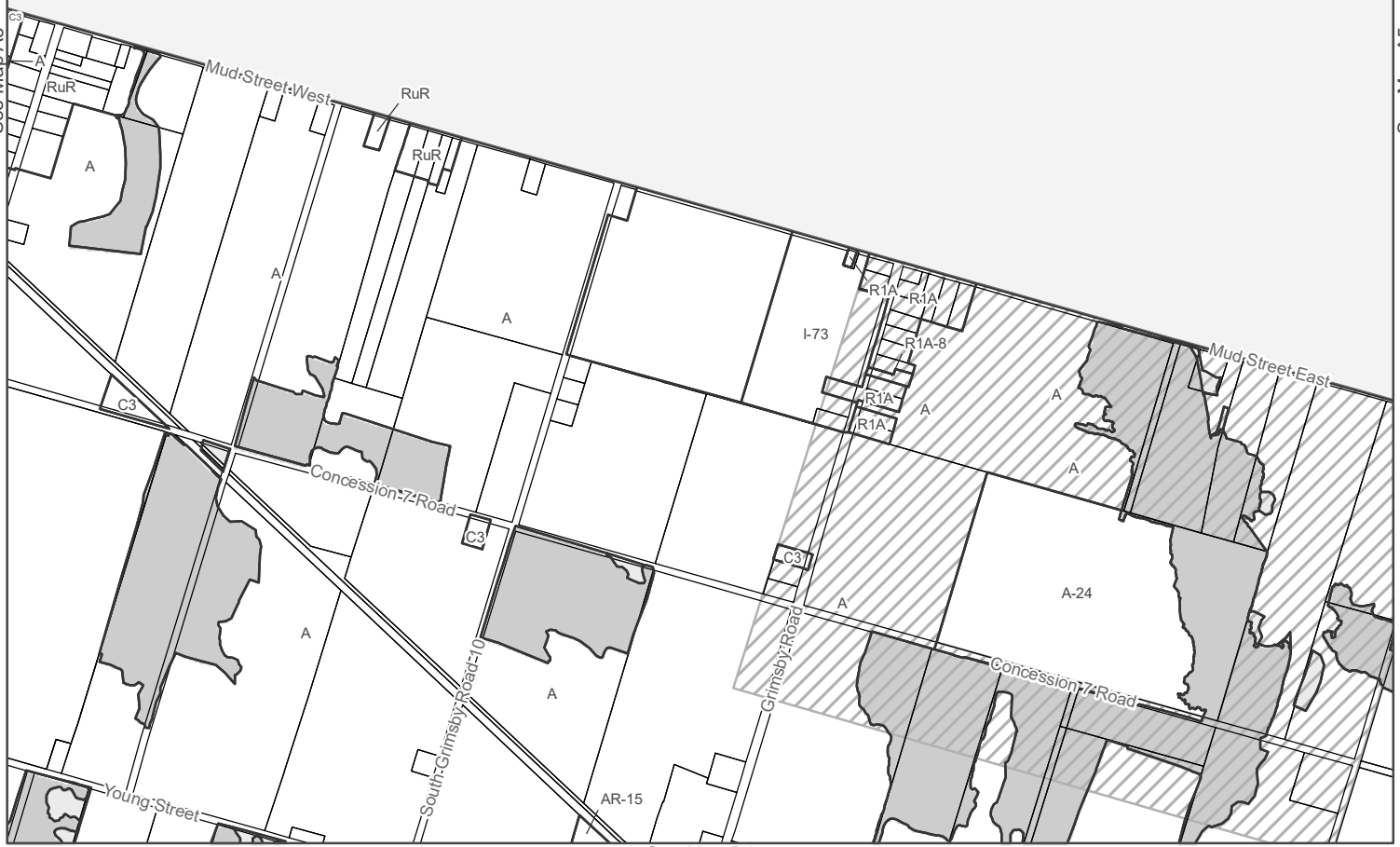
1:20,000  
 0 500 m

Last Updated: July 2019

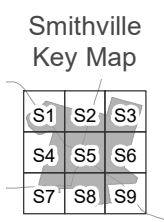
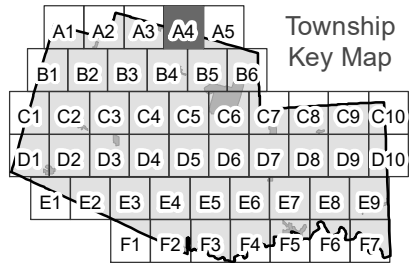
Town of Grimsby

See Map A3

See Map A5



See Map B4



- Settlement Area Boundary
- Zone Boundary
- EC
- EP
- Waste Management Facility Assessment Area (see s. 13.1, Table 28, H-7)

**Township of West Lincoln**  
 Schedule A  
 Zoning By-law No.2017-70

Map **A4**

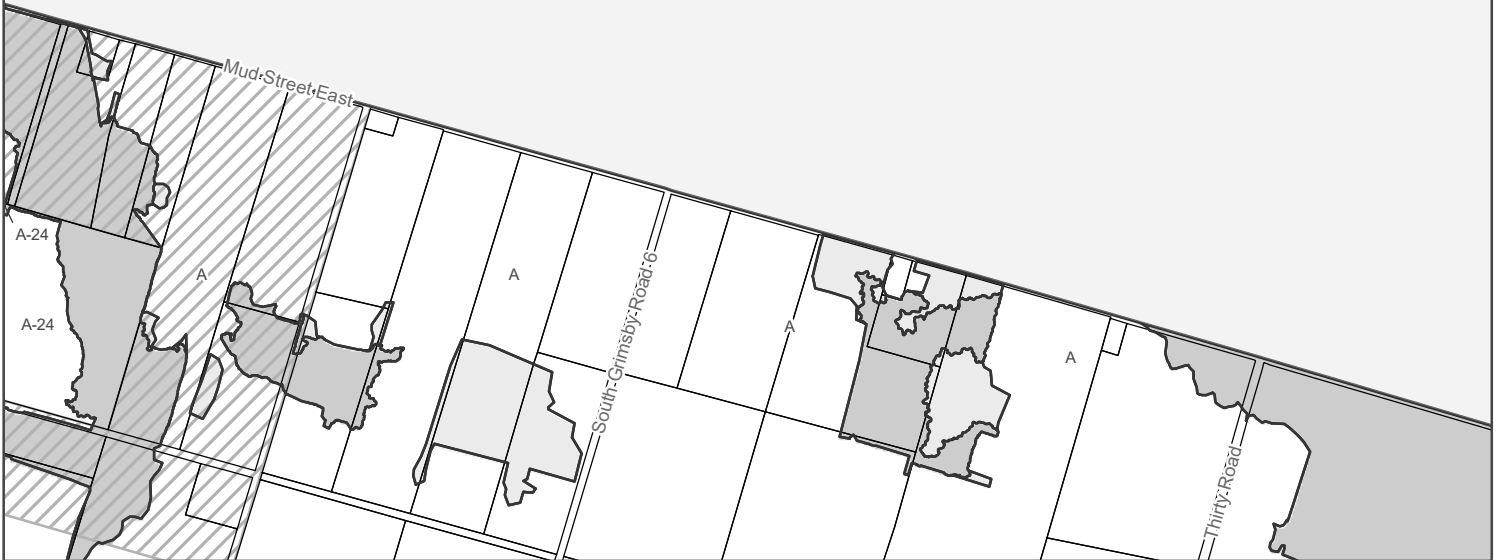
1:20,000

0 500 m

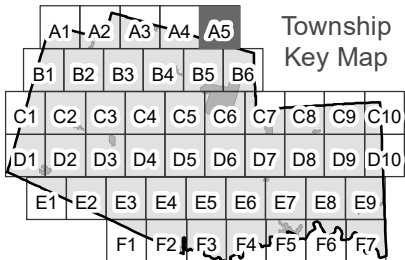
Last Updated: July 2019

See Map A4

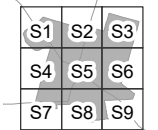
Town of  
Grimsby



See Map B5



Smithville  
Key Map



- Settlement Area Boundary
- Zone Boundary
- EC
- EP
- Waste Management Facility Assessment Area (see s. 13.1, Table 28, H-7)

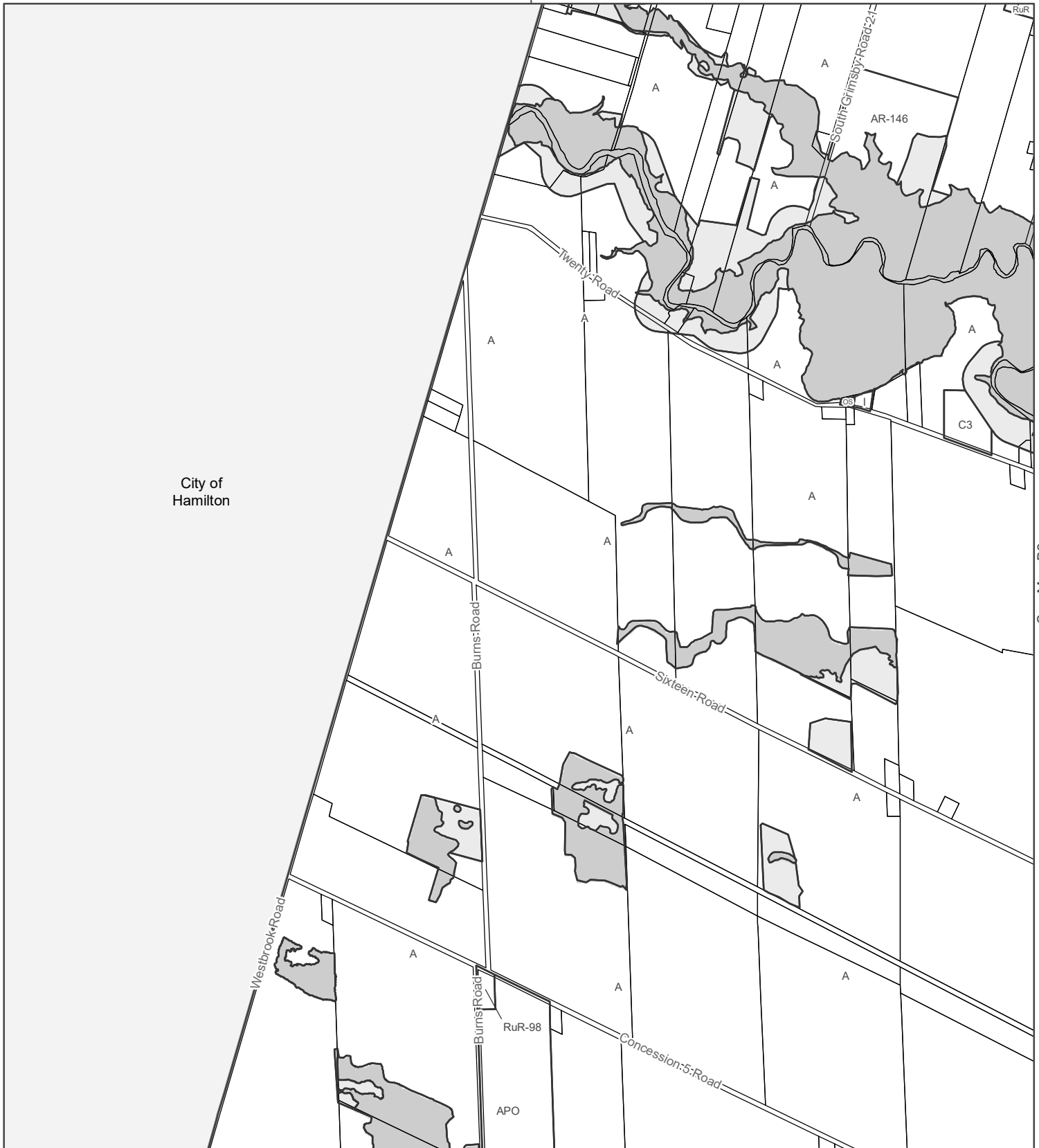
**Township of West Lincoln**  
 Schedule A  
 Zoning By-law No.2017-70

1:20,000  
 m  
 0 500  
 Last Updated: July 2019



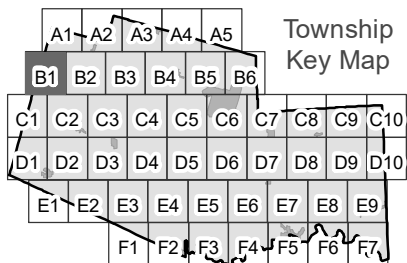
Map  
**A5**

See Map A1

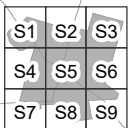


See Map B2

See Map C1



Smithville Key Map



- Settlement Area Boundary
- Zone Boundary
- EC
- EP
- Waste Management Facility Assessment Area

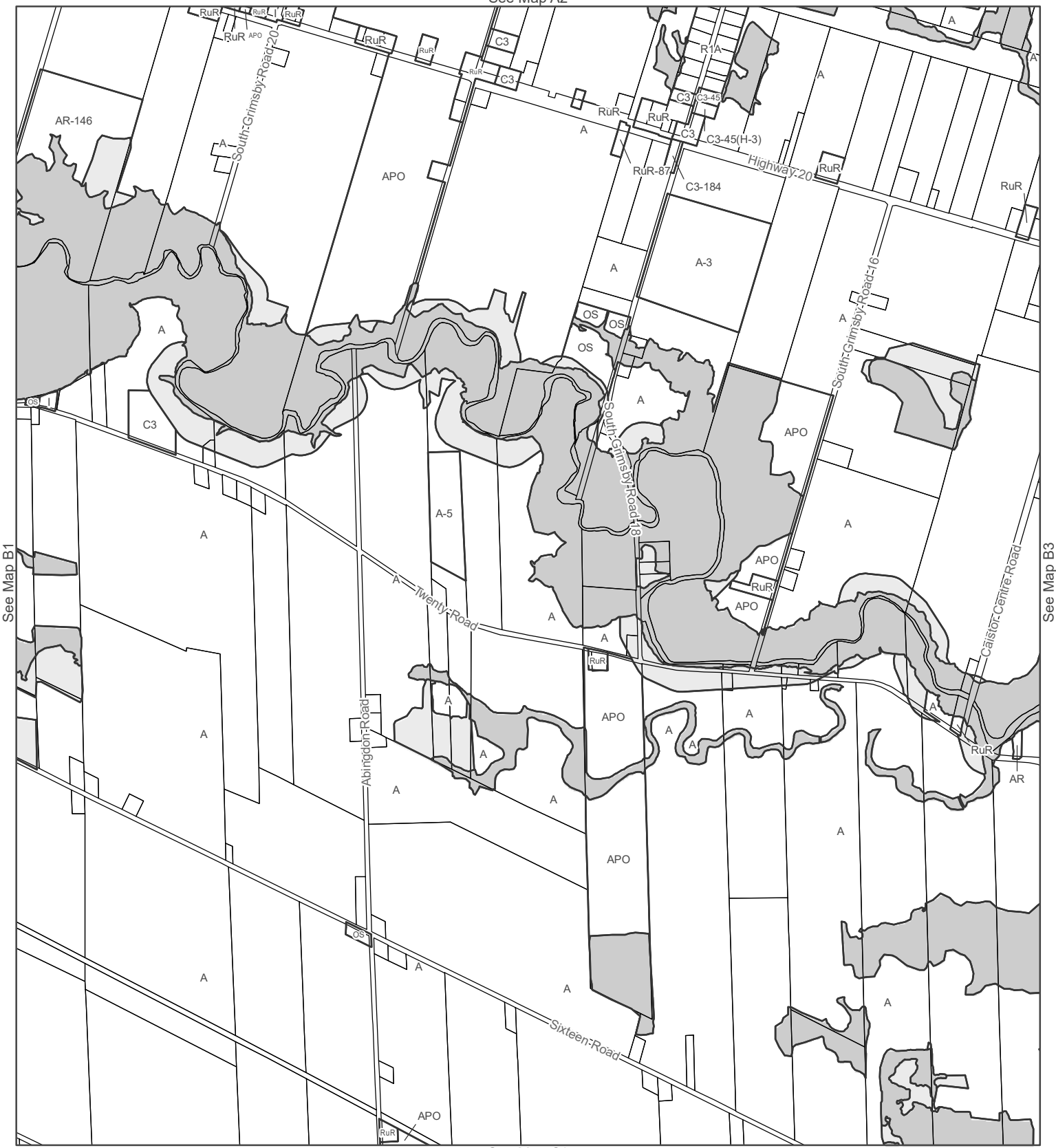
**Township of West Lincoln**  
 Schedule A  
 Zoning By-law No.2017-70

1:20,000  
  
 0 500 m  
 Last Updated: July 2019

Map

**B1**

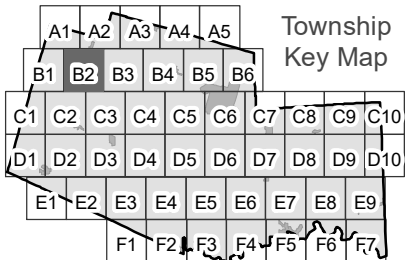
See Map A2



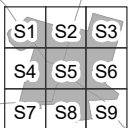
See Map B1

See Map B3

See Map C2



**Smithville Key Map**



- Settlement Area Boundary
- Zone Boundary
- EC
- EP
- Waste Management Facility Assessment Area

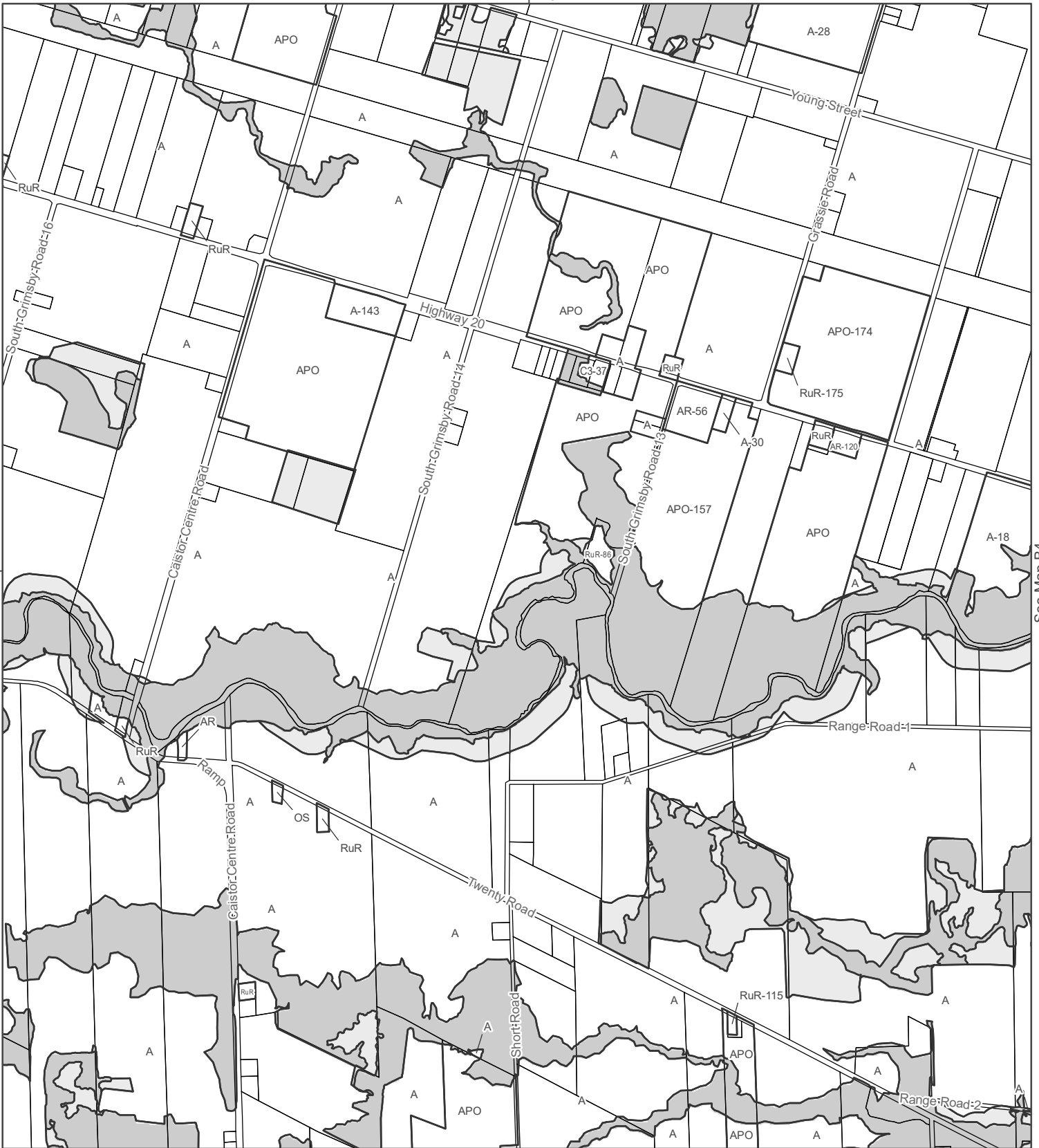
**Township of West Lincoln**  
 Schedule A  
 Zoning By-law No.2017-70

Map

**B2**

1:20,000  
  
 0 500 m  
 Last Updated: July 2019

See Map A3



See Map B2

See Map B4

See Map C3

**Township Key Map**

A1	A2	A3	A4	A5					
B1	B2	B3	B4	B5	B6				
C1	C2	C3	C4	C5	C6	C7	C8	C9	C10
D1	D2	D3	D4	D5	D6	D7	D8	D9	D10
E1	E2	E3	E4	E5	E6	E7	E8	E9	
F1	F2	F3	F4	F5	F6	F7			

**Smithville Key Map**

S1	S2	S3
S4	S5	S6
S7	S8	S9

- Settlement Area Boundary
- Zone Boundary
- EC
- EP
- Waste Management Facility Assessment Area

**Township of West Lincoln**  
 Schedule A  
 Zoning By-law No.2017-70

Map  
**B3**

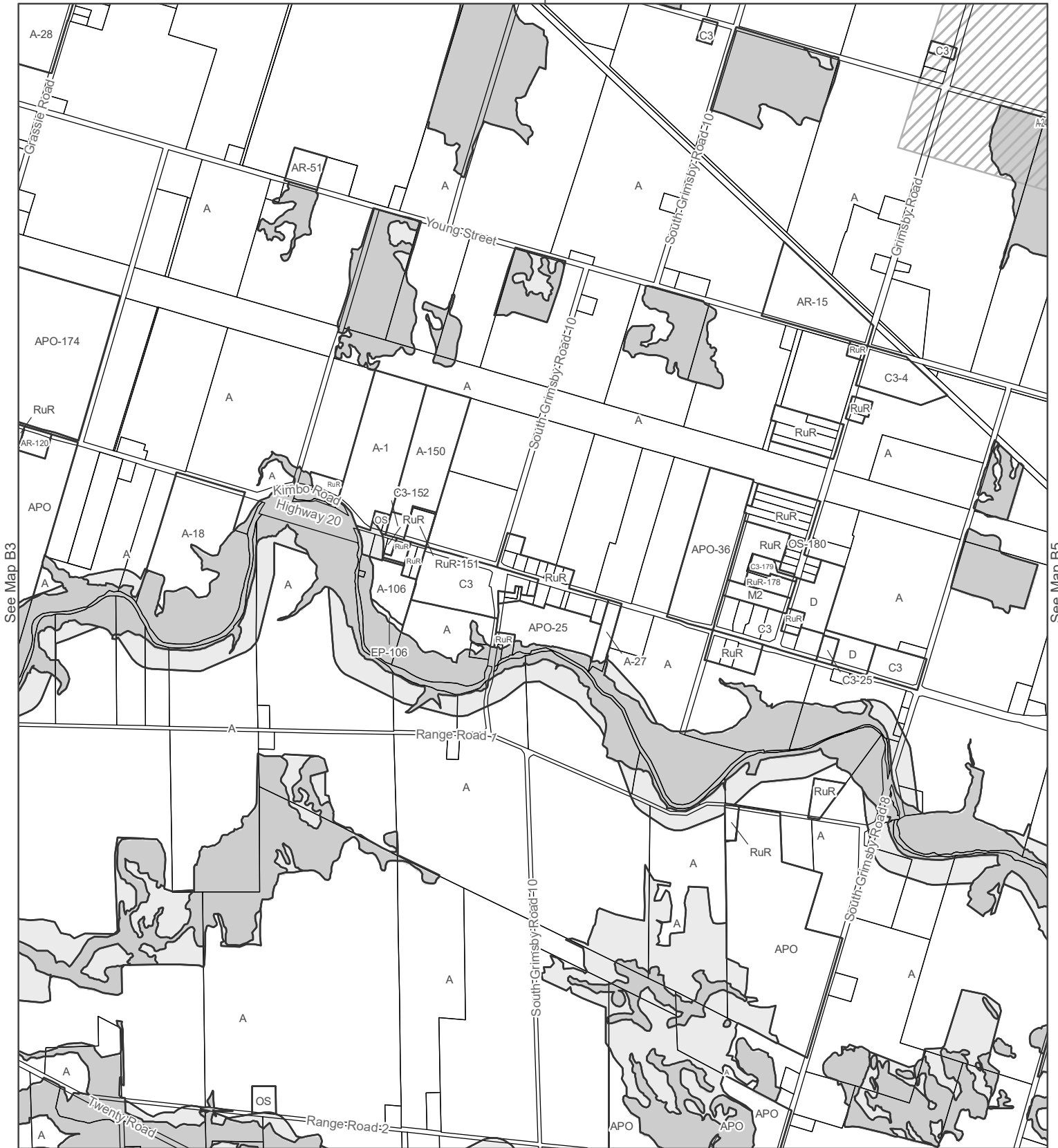
1:20,000

0 500 m

Last Updated: July 2019



See Map A4



See Map B3

See Map B5

See Map C4

**Township Key Map**

A1	A2	A3	A4	A5					
B1	B2	B3	B4	B5	B6				
C1	C2	C3	C4	C5	C6	C7	C8	C9	C10
D1	D2	D3	D4	D5	D6	D7	D8	D9	D10
E1	E2	E3	E4	E5	E6	E7	E8	E9	
F1	F2	F3	F4	F5	F6	F7			

**Smithville Key Map**

S1	S2	S3
S4	S5	S6
S7	S8	S9

- Settlement Area Boundary
- Zone Boundary
- EC
- EP
- Waste Management Facility Assessment Area (see s. 13.1, Table 28, H-7)

**Township of West Lincoln**  
 Schedule A  
 Zoning By-law No.2017-70

Map

**B4**

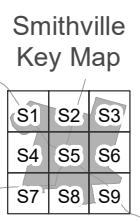
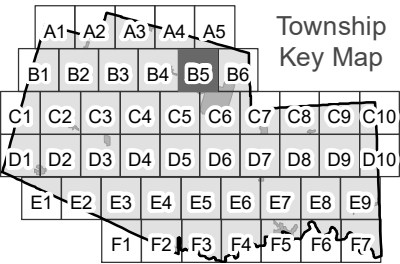
1:20,000  
 0 500 m  
 Last Updated: July 2019



See Map B4

See Map B6

**Smithville**  
**See Maps**  
**S1-S9**



- Settlement Area Boundary
- Zone Boundary
- EC
- EP
- Waste Management Facility Assessment Area (see s. 13.1, Table 28, H-7)

**Township of West Lincoln**  
 Schedule A  
 Zoning By-law No.2017-70  
 Map  
**B5**

1:20,000  
 0 500 m

Last Updated: July 2019

Town of Grimsby

Town of Lincoln

Smithville  
See Maps  
S1-S9

See Map C6






See Map B5

Township Key Map

A1	A2	A3	A4	A5					
B1	B2	B3	B4	B5	<b>B6</b>				
C1	C2	C3	C4	C5	C6	C7	C8	C9	C10
D1	D2	D3	D4	D5	D6	D7	D8	D9	D10
E1	E2	E3	E4	E5	E6	E7	E8	E9	
F1	F2	F3	F4	F5	F6	F7			

Smithville Key Map

S1	S2	S3
S4	S5	S6
S7	S8	S9

-  Settlement Area Boundary
-  Zone Boundary
-  EC
-  EP
-  Waste Management Facility Assessment Area


### Township of West Lincoln Schedule A

Zoning By-law No.2017-70

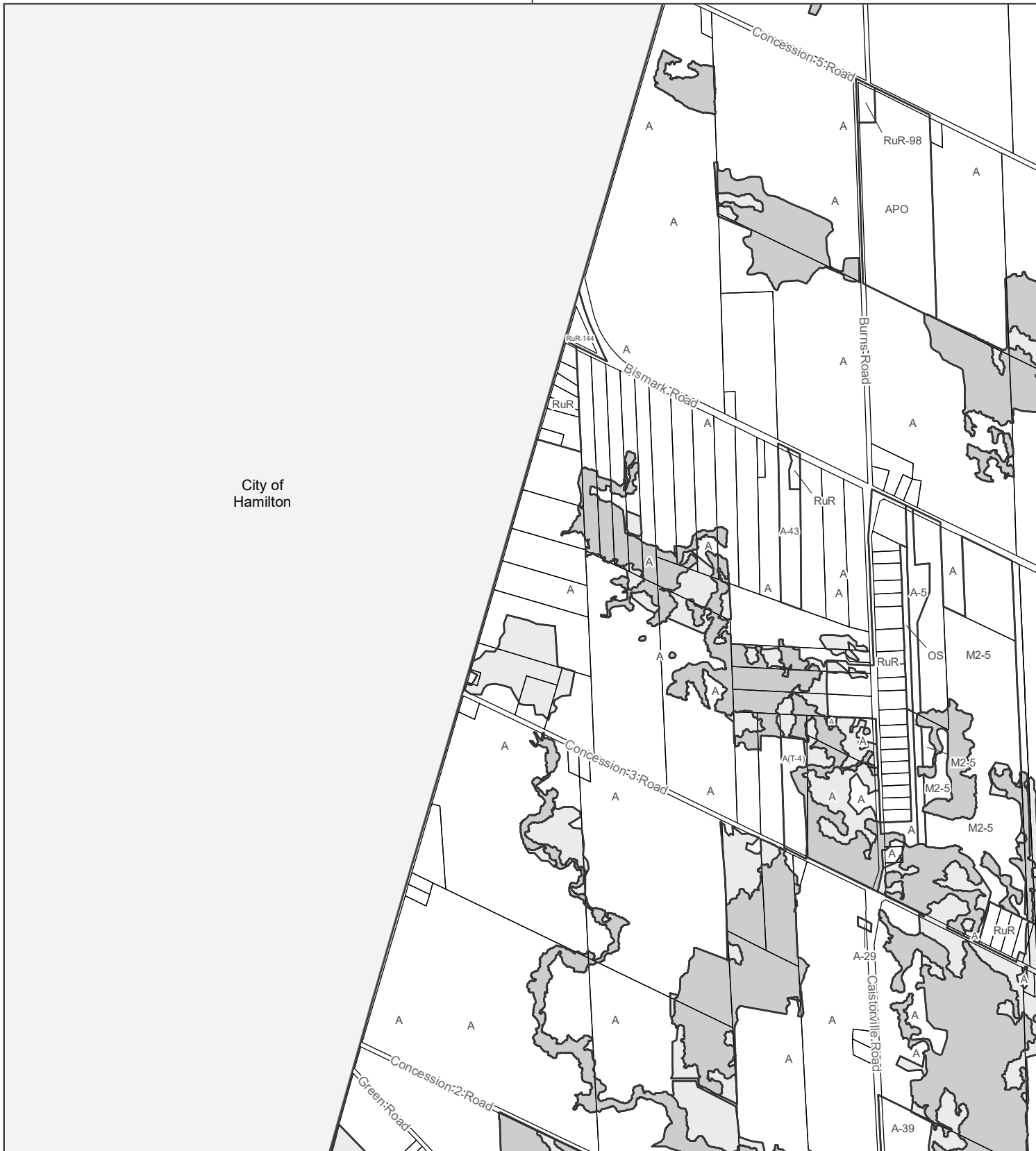
Map

# B6

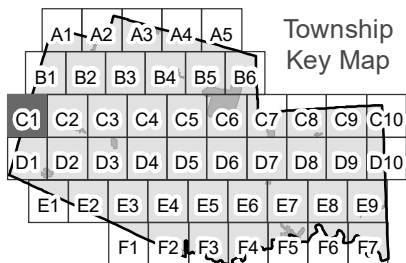
1:20,000



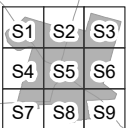
Last Updated: July 2019



See Map C2



Smithville Key Map




- Settlement Area Boundary
- Zone Boundary
- EC
- EP
- Waste Management Facility Assessment Area

**Township of West Lincoln**  
 Schedule A  
 Zoning By-law No.2017-70

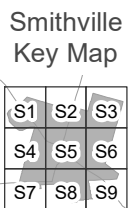
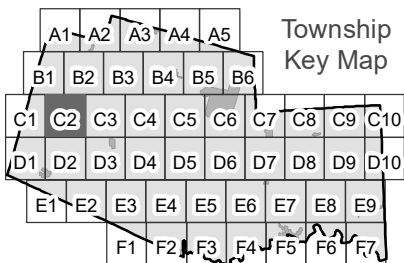
Map  
 1:20,000  
  
 Last Updated: July 2019

# C1



See Map C1

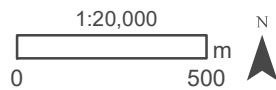
See Map C3



- Settlement Area Boundary
- Zone Boundary
- EC
- EP
- Waste Management Facility Assessment Area

# Township of West Lincoln

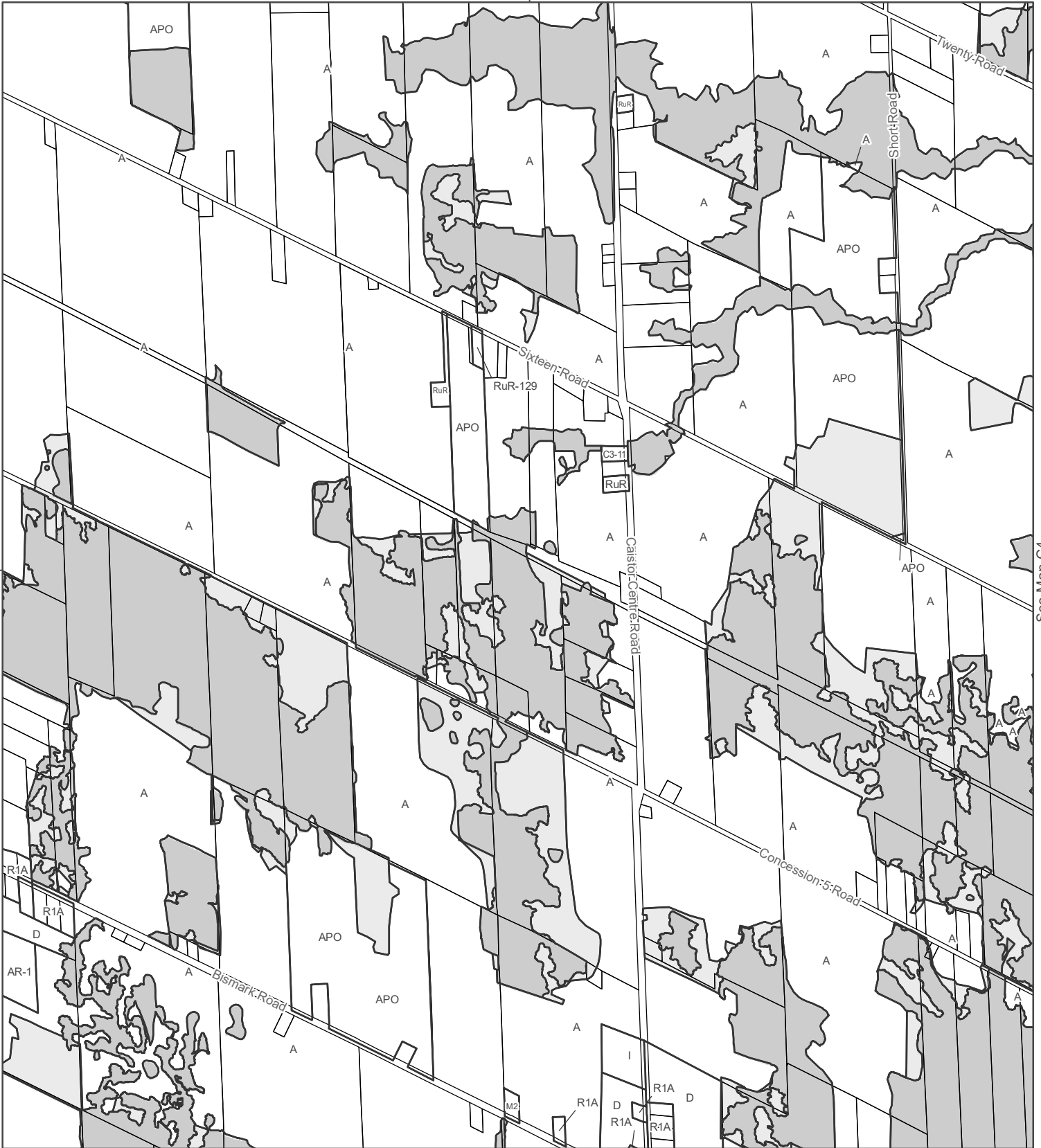
Schedule A  
Zoning By-law No.2017-70



Last Updated: July 2019

Map  
**C2**

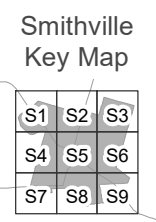
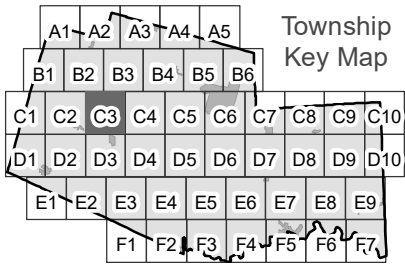
See Map B3



See Map C2

See Map C4

See Map D3



- Settlement Area Boundary
- Zone Boundary
- EC
- EP
- Waste Management Facility Assessment Area

**Township of West Lincoln**  
 Schedule A  
 Zoning By-law No.2017-70

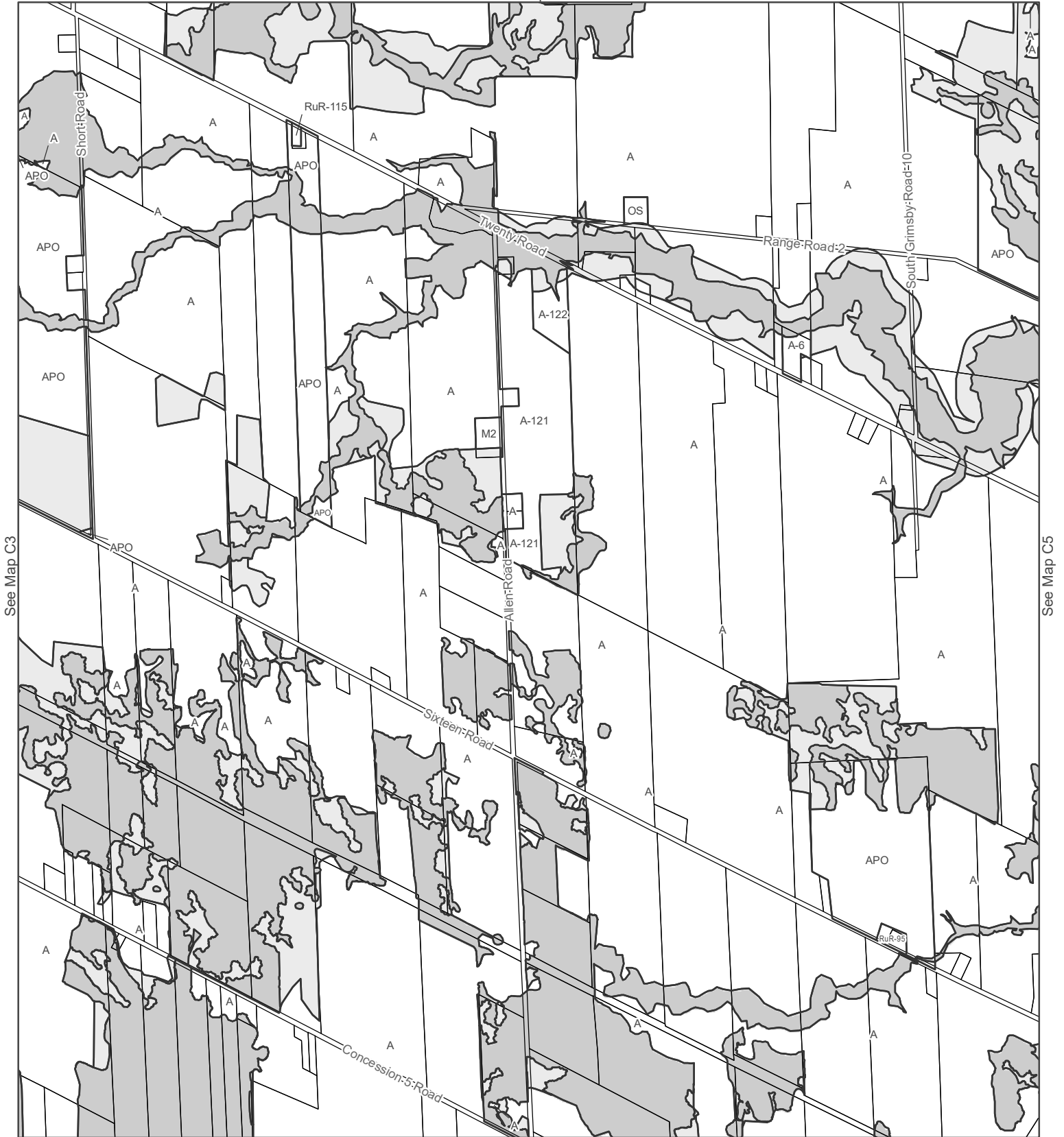
Map  
**C3**

1:20,000

0 500 m

Last Updated: July 2019

See Map B4



See Map C3

See Map C5

See Map D4

**Township Key Map**

A1	A2	A3	A4	A5					
B1	B2	B3	B4	B5	B6				
C1	C2	C3	C4	C5	C6	C7	C8	C9	C10
D1	D2	D3	D4	D5	D6	D7	D8	D9	D10
E1	E2	E3	E4	E5	E6	E7	E8	E9	
F1	F2	F3	F4	F5	F6	F7			

**Smithville Key Map**

S1	S2	S3
S4	S5	S6
S7	S8	S9

- Settlement Area Boundary
- Zone Boundary
- EC
- EP
- Waste Management Facility Assessment Area

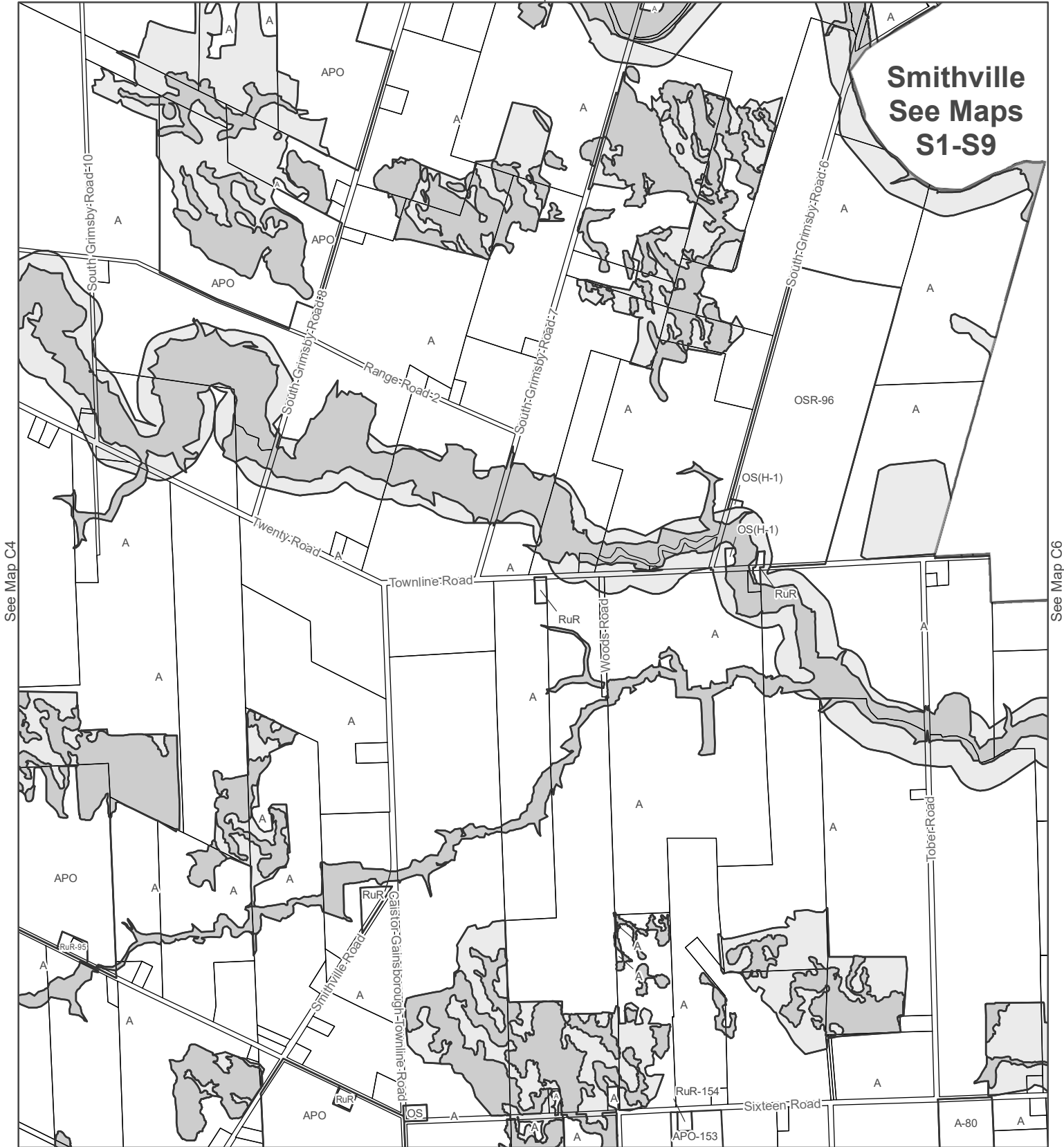
**Township of West Lincoln**  
 Schedule A  
 Zoning By-law No.2017-70

1:20,000  
  
 0 500 m  
 Last Updated: July 2019



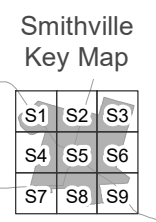
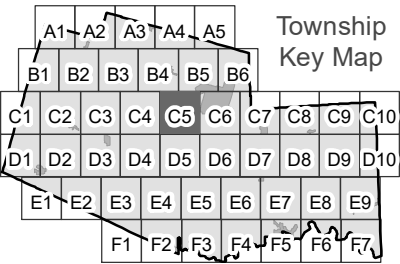
Map  
**C4**

Smithville  
See Maps  
S1-S9



See Map C4

See Map C6



- Settlement Area Boundary
- Zone Boundary
- EC
- EP
- Waste Management Facility Assessment Area

**Township of West Lincoln**  
Schedule A  
Zoning By-law No.2017-70

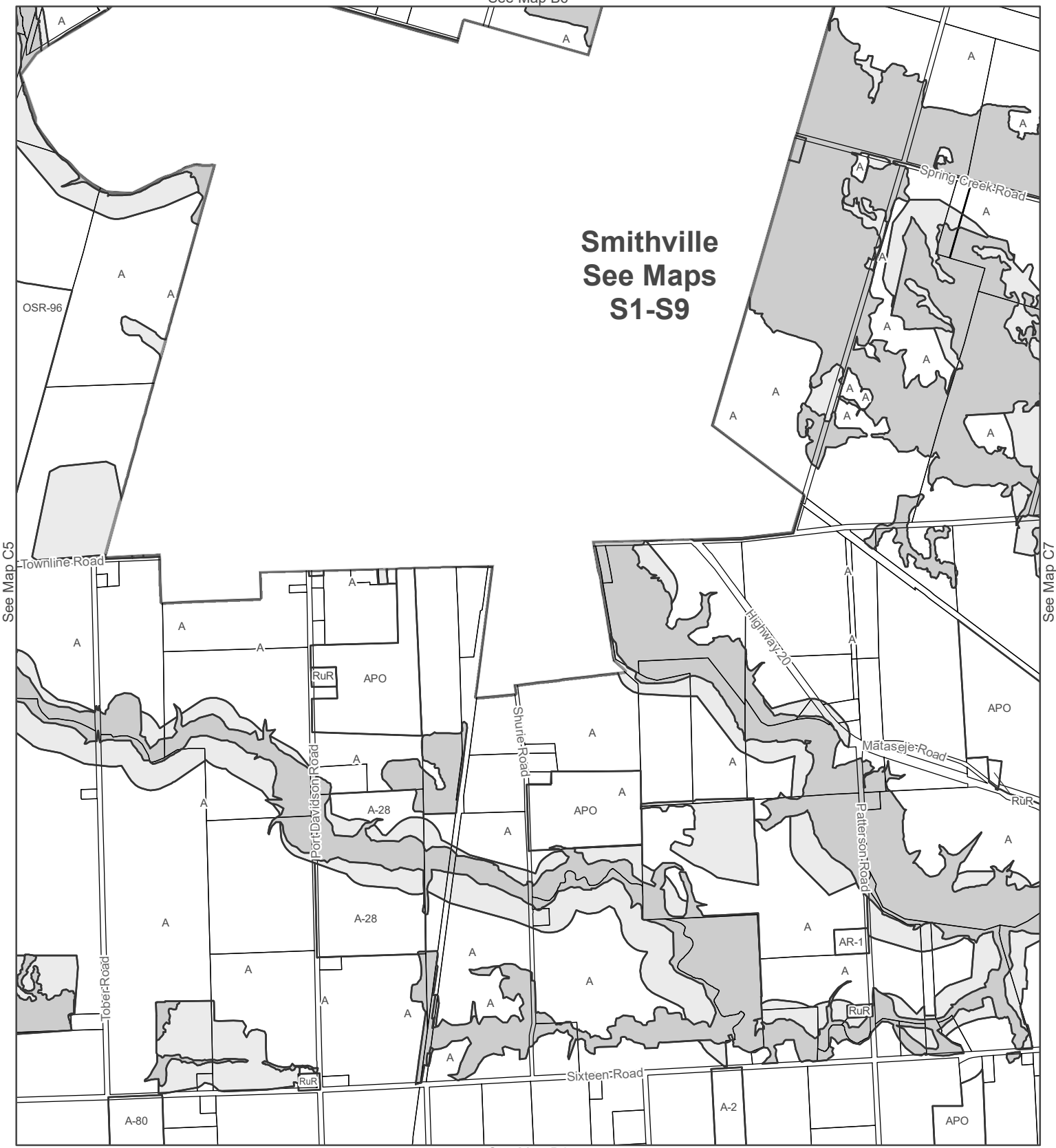
Map  
**C5**

1:20,000  
0 500 m

Last Updated: July 2019



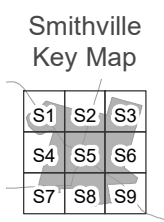
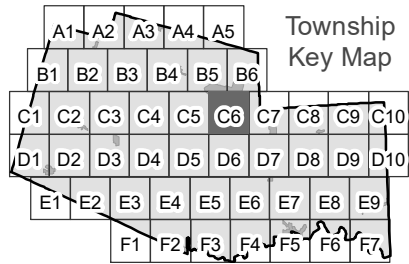
See Map B6



See Map C5

See Map C7

See Map D6



- Settlement Area Boundary
- Zone Boundary
- EC
- EP
- Waste Management Facility Assessment Area

**Township of West Lincoln**  
Schedule A  
Zoning By-law No.2017-70  
Map  
**C6**

1:20,000  
0 500 m

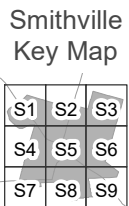
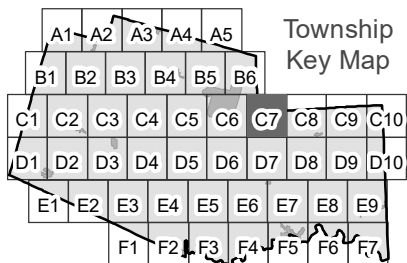
Last Updated: July 2019



See Map C6

See Map C8

See Map D7



- Settlement Area Boundary
- Zone Boundary
- EC
- EP
- Waste Management Facility Assessment Area


## Township of West Lincoln

### Schedule A

Zoning By-law No. 2017-70

Map

1:20,000



Last Updated: July 2019



# C7

Town of Lincoln



See Map D8

A1	A2	A3	A4	A5					
B1	B2	B3	B4	B5	B6				
C1	C2	C3	C4	C5	C6	C7	C8	C9	C10
D1	D2	D3	D4	D5	D6	D7	D8	D9	D10
E1	E2	E3	E4	E5	E6	E7	E8	E9	
F1	F2	F3	F4	F5	F6	F7			


Township Key Map

Smithville Key Map

S1	S2	S3
S4	S5	S6
S7	S8	S9

- Settlement Area Boundary
- Zone Boundary
- EC
- EP
- Waste Management Facility Assessment Area

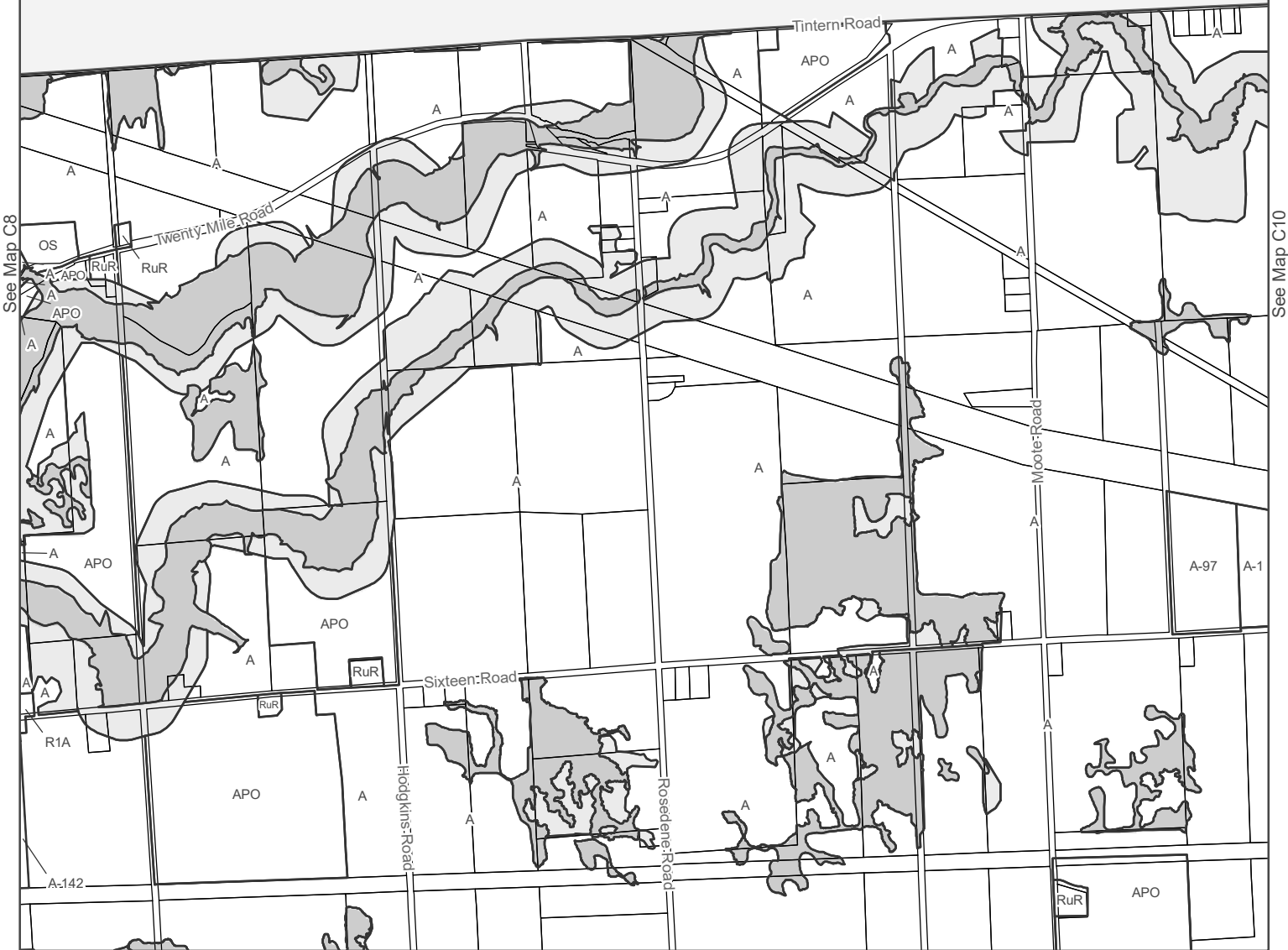
**Township of West Lincoln**  
Schedule A  
Zoning By-law No.2017-70



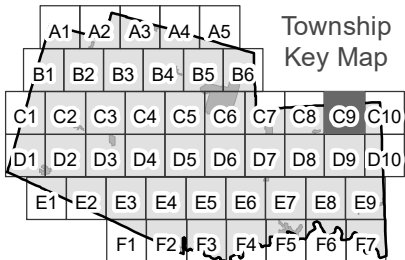
Last Updated: July 2019

Map  
**C8**

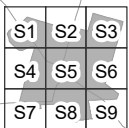
Town of Lincoln



See Map D9



Smithville Key Map



- Settlement Area Boundary
- Zone Boundary
- EC
- EP
- Waste Management Facility Assessment Area

**Township of West Lincoln**


Schedule A

Zoning By-law No. 2017-70

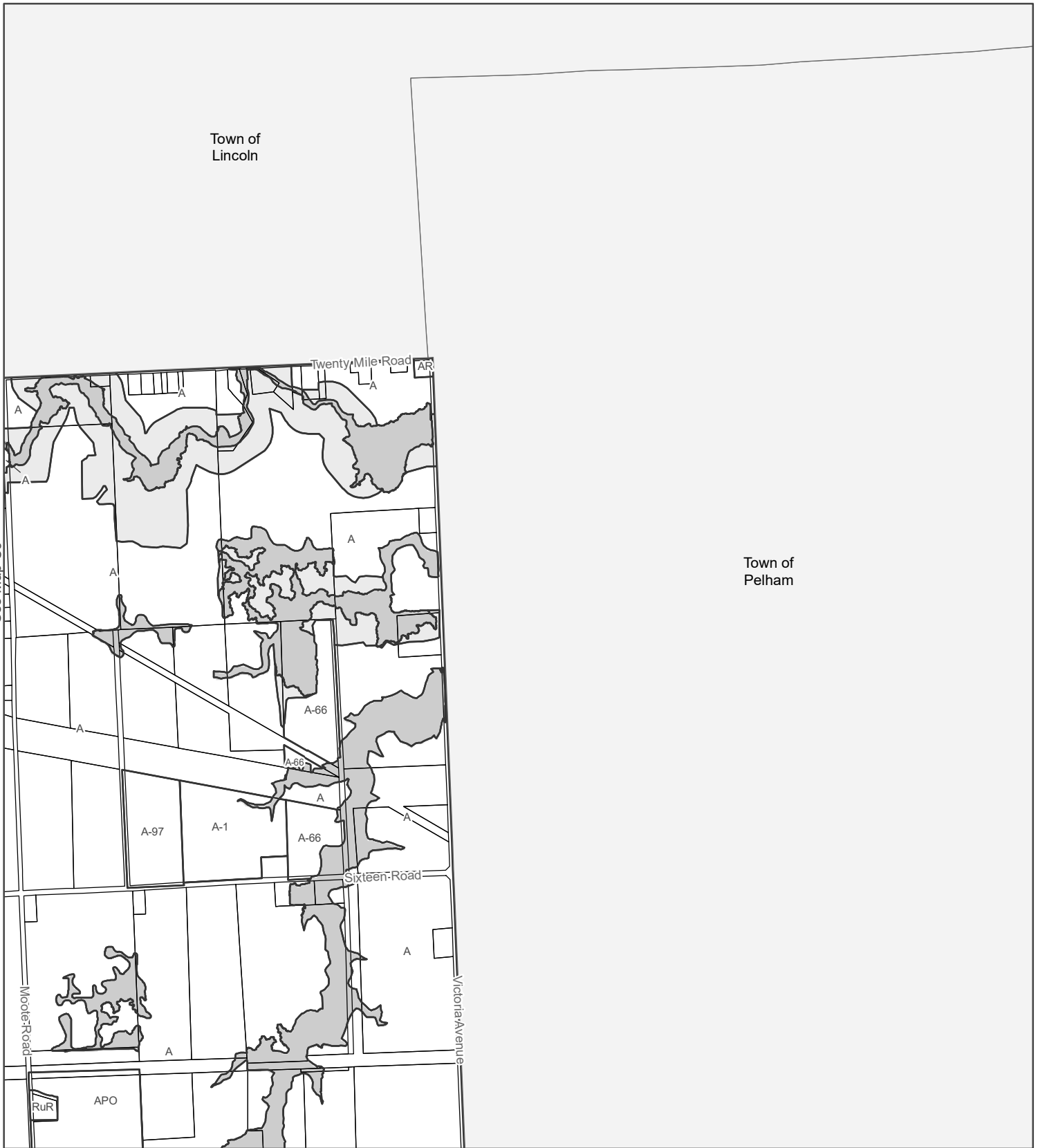
Map

**C9**

1:20,000

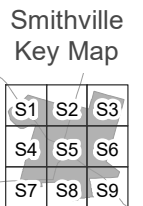
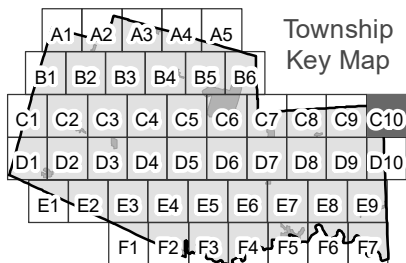


Last Updated: July 2019



See Map C9

See Map D10



- Settlement Area Boundary
- Zone Boundary
- EC
- EP
- Waste Management Facility Assessment Area

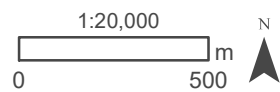
## Township of West Lincoln

### Schedule A

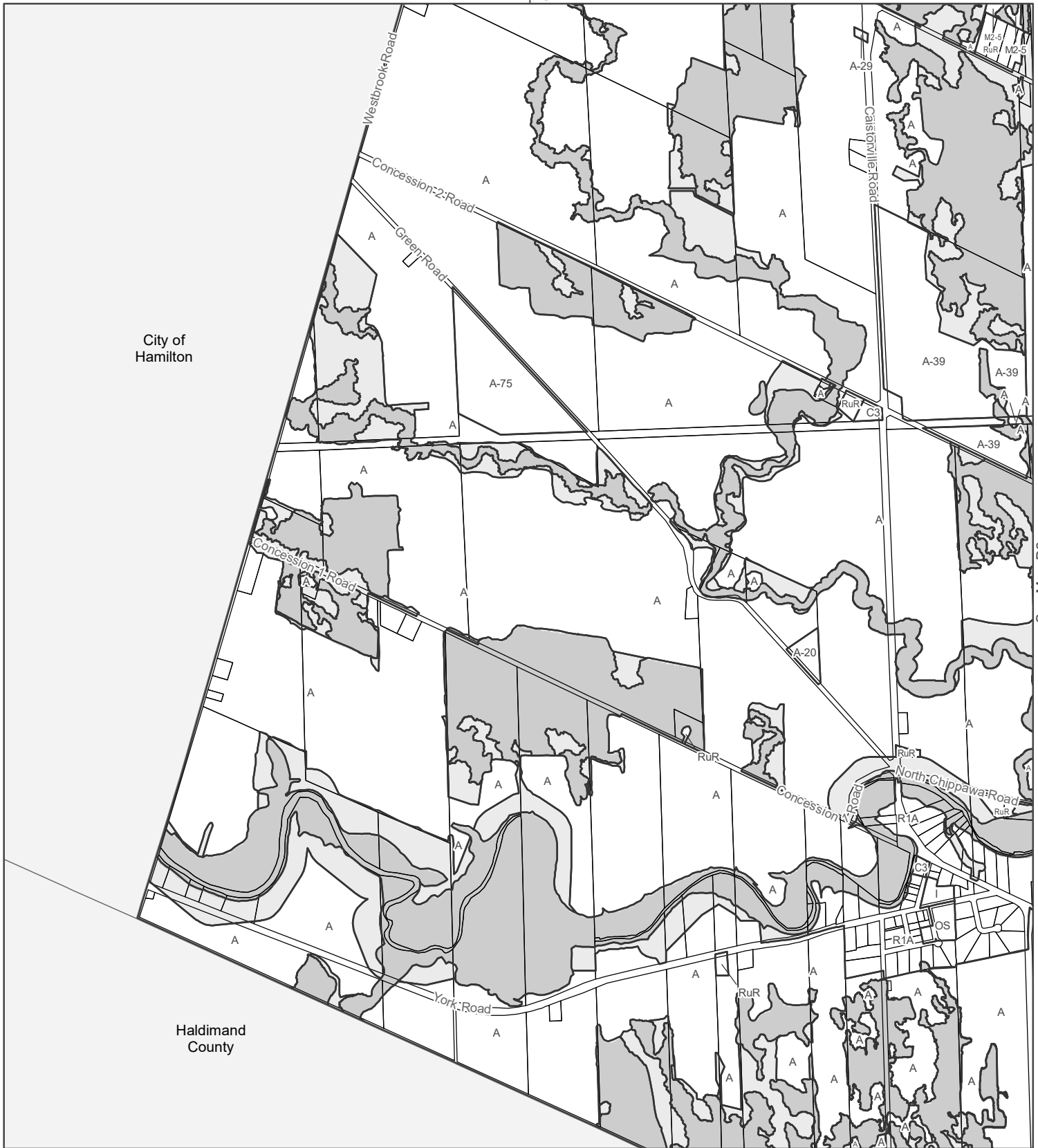
Zoning By-law No.2017-70

Map

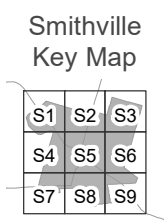
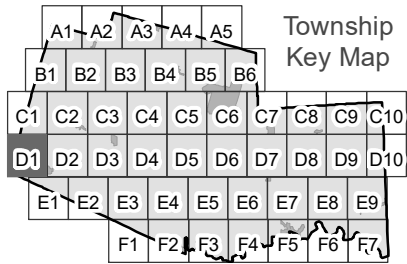
# C10



Last Updated: July 2019



See Map D2



- Settlement Area Boundary
- Zone Boundary
- EC
- EP
- Waste Management Facility Assessment Area

**Township of West Lincoln**  
 Schedule A  
 Zoning By-law No.2017-70  
 Map  
**D1**

1:20,000

0 500 m

Last Updated: July 2019



See Map D1

See Map D3

See Map E1

**Township Key Map**

A1	A2	A3	A4	A5					
B1	B2	B3	B4	B5	B6				
C1	C2	C3	C4	C5	C6	C7	C8	C9	C10
D1	D2	D3	D4	D5	D6	D7	D8	D9	D10
E1	E2	E3	E4	E5	E6	E7	E8	E9	
F1	F2	F3	F4	F5	F6	F7			

**Smithville Key Map**

S1	S2	S3
S4	S5	S6
S7	S8	S9

- Settlement Area Boundary
- Zone Boundary
- EC
- EP
- Waste Management Facility Assessment Area

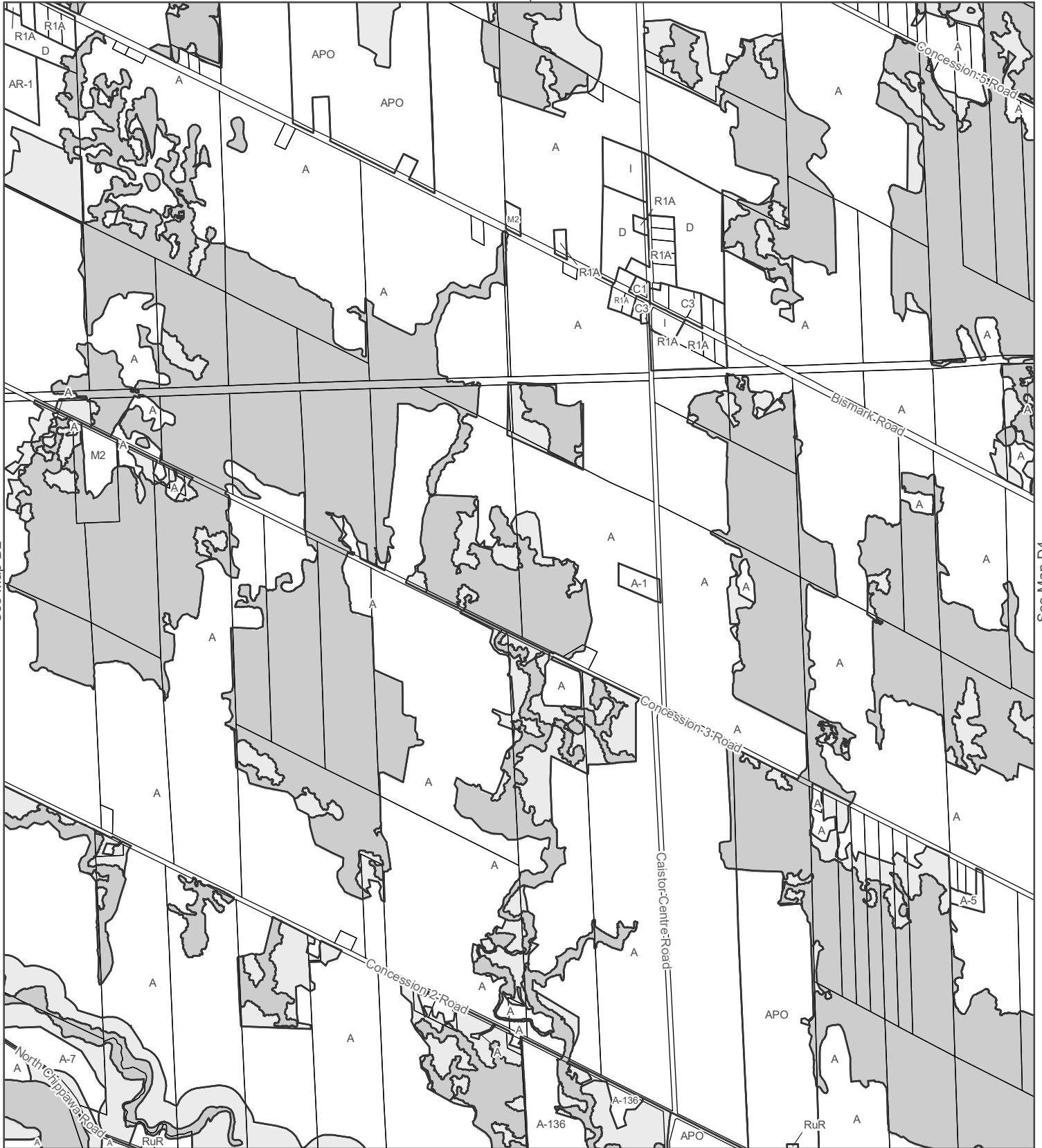
**Township of West Lincoln**  
 Schedule A  
 Zoning By-law No.2017-70

Map

**D2**

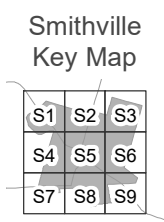
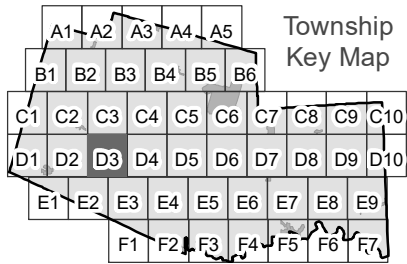
1:20,000  
  
 0 500 m  
 Last Updated: July 2019





See Map D2

See Map D4



- Settlement Area Boundary
- Zone Boundary
- EC
- EP
- Waste Management Facility Assessment Area

**Township of West Lincoln**  
 Schedule A  
 Zoning By-law No.2017-70

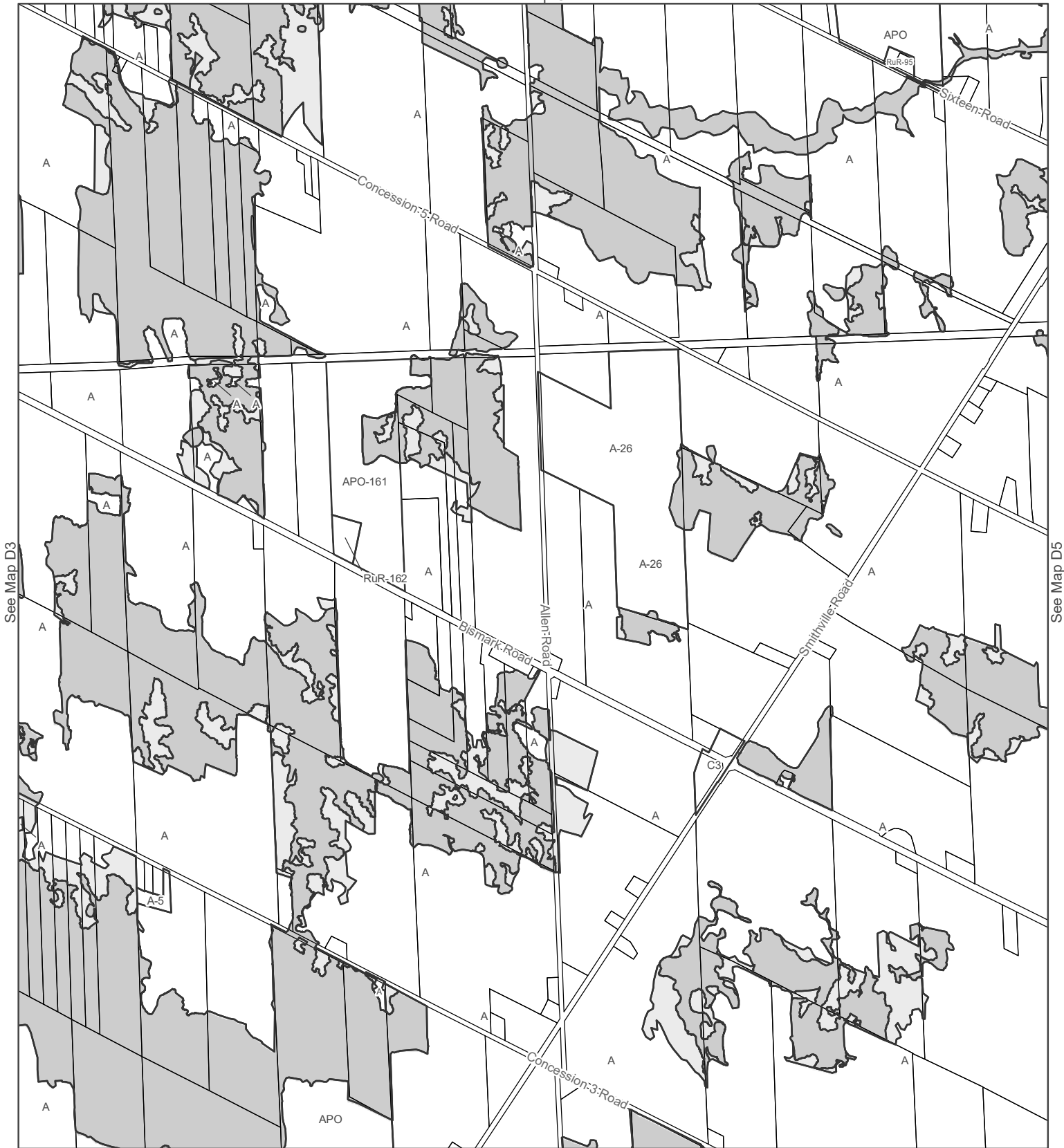
Map **D3**

1:20,000

0 500 m

Last Updated: July 2019





See Map D3

See Map D5

**Township Key Map**

A1	A2	A3	A4	A5					
B1	B2	B3	B4	B5	B6				
C1	C2	C3	C4	C5	C6	C7	C8	C9	C10
D1	D2	D3	D4	D5	D6	D7	D8	D9	D10
E1	E2	E3	E4	E5	E6	E7	E8	E9	
F1	F2	F3	F4	F5	F6	F7			

**Smithville Key Map**

S1	S2	S3
S4	S5	S6
S7	S8	S9

- Settlement Area Boundary
- Zone Boundary
- EC
- EP
- Waste Management Facility Assessment Area

**Township of West Lincoln**  
 Schedule A  
 Zoning By-law No.2017-70

Map

**D4**

1:20,000  
 0 500 m  
 Last Updated: July 2019





See Map D4

See Map D6

**Township Key Map**

A1	A2	A3	A4	A5					
B1	B2	B3	B4	B5	B6				
C1	C2	C3	C4	C5	C6	C7	C8	C9	C10
D1	D2	D3	D4	D5	D6	D7	D8	D9	D10
E1	E2	E3	E4	E5	E6	E7	E8	E9	
F1	F2	F3	F4	F5	F6	F7			

**Smithville Key Map**

S1	S2	S3
S4	S5	S6
S7	S8	S9

- Settlement Area Boundary
- Zone Boundary
- EC
- EP
- Waste Management Facility Assessment Area

**Township of West Lincoln**  
Schedule A

Zoning By-law No.2017-70

Map

**D5**

1:20,000  
  
 0 500 m  
 Last Updated: July 2019



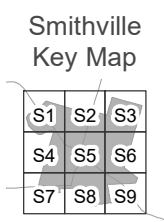
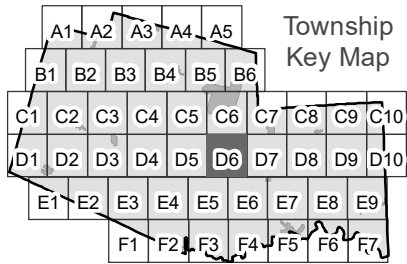
See Map C6



See Map D5

See Map D7

See Map E5



- Settlement Area Boundary
- Zone Boundary
- EC
- EP
- Waste Management Facility Assessment Area

**Township of West Lincoln**  
 Schedule A  
 Zoning By-law No.2017-70  
 Map  
**D6**

1:20,000  
 0 500 m  
 Last Updated: July 2019

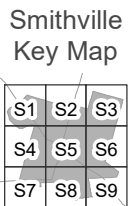
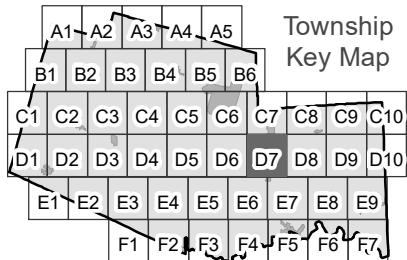
See Map C7



See Map D6

See Map D8

See Map E6



- Settlement Area Boundary
- Zone Boundary
- EC
- EP
- Waste Management Facility Assessment Area

**Township of West Lincoln**  
Schedule A

Zoning By-law No.2017-70

Map

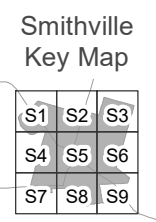
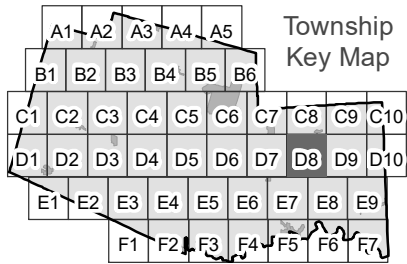
**D7**

1:20,000  
0 500 m  
Last Updated: July 2019



See Map D7

See Map D9



- Settlement Area Boundary
- Zone Boundary
- EC
- EP
- Waste Management Facility Assessment Area

**Township of West Lincoln**  
 Schedule A  
 Zoning By-law No. 2017-70  
 Map  
**D8**

1:20,000  
 0 500 m  
 Last Updated: July 2019

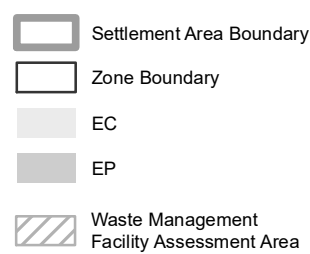
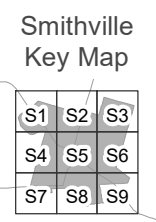
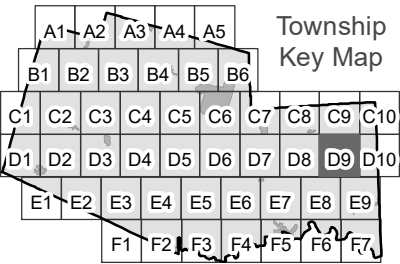
See Map C9



See Map D8

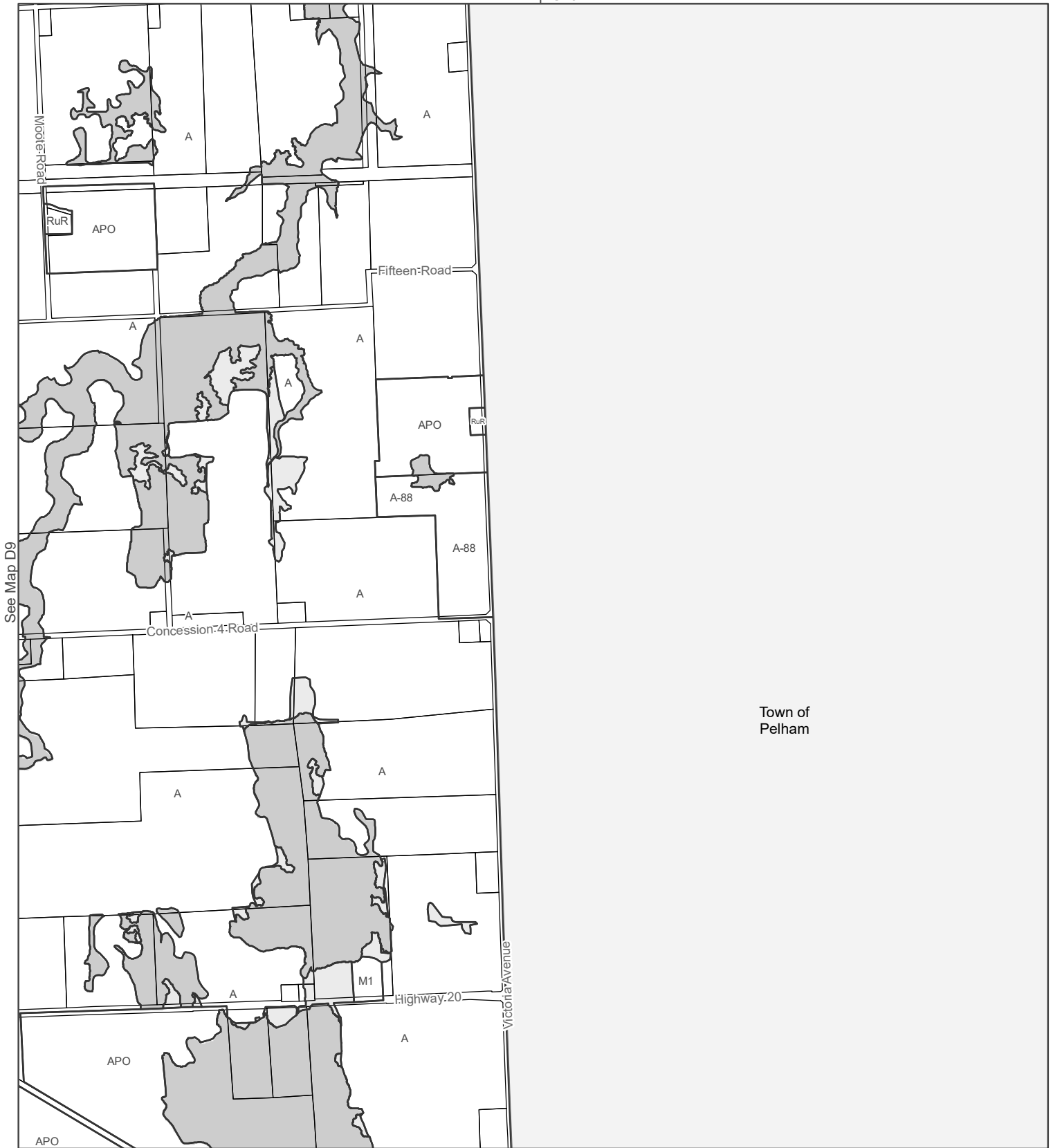
See Map D10

See Map E8



**Township of West Lincoln**  
 Schedule A  
 Zoning By-law No.2017-70  
 Map  
**D9**

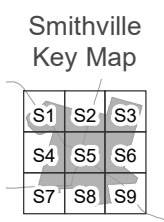
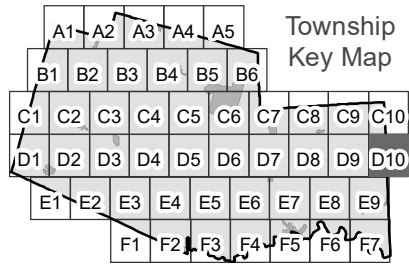
1:20,000  
 0 500 m  
 Last Updated: July 2019



See Map D9

See Map E9

Town of Pelham




- Settlement Area Boundary
- Zone Boundary
- EC
- EP
- Waste Management Facility Assessment Area

**Township of West Lincoln**  
 Schedule A  
 Zoning By-law No. 2017-70  
 Map **D10**

1:20,000  
 0 500 m

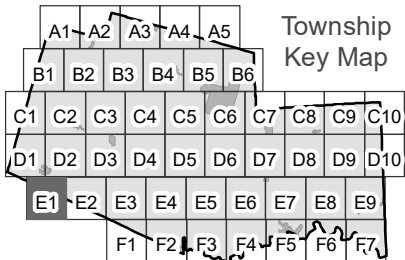
Last Updated: July 2019

See Map D2

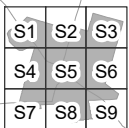


See Map E2

Haldimand County



Smithville Key Map




- Settlement Area Boundary
- Zone Boundary
- EC
- EP
- Waste Management Facility Assessment Area

**Township of West Lincoln**  
 Schedule A  
 Zoning By-law No.2017-70

Map

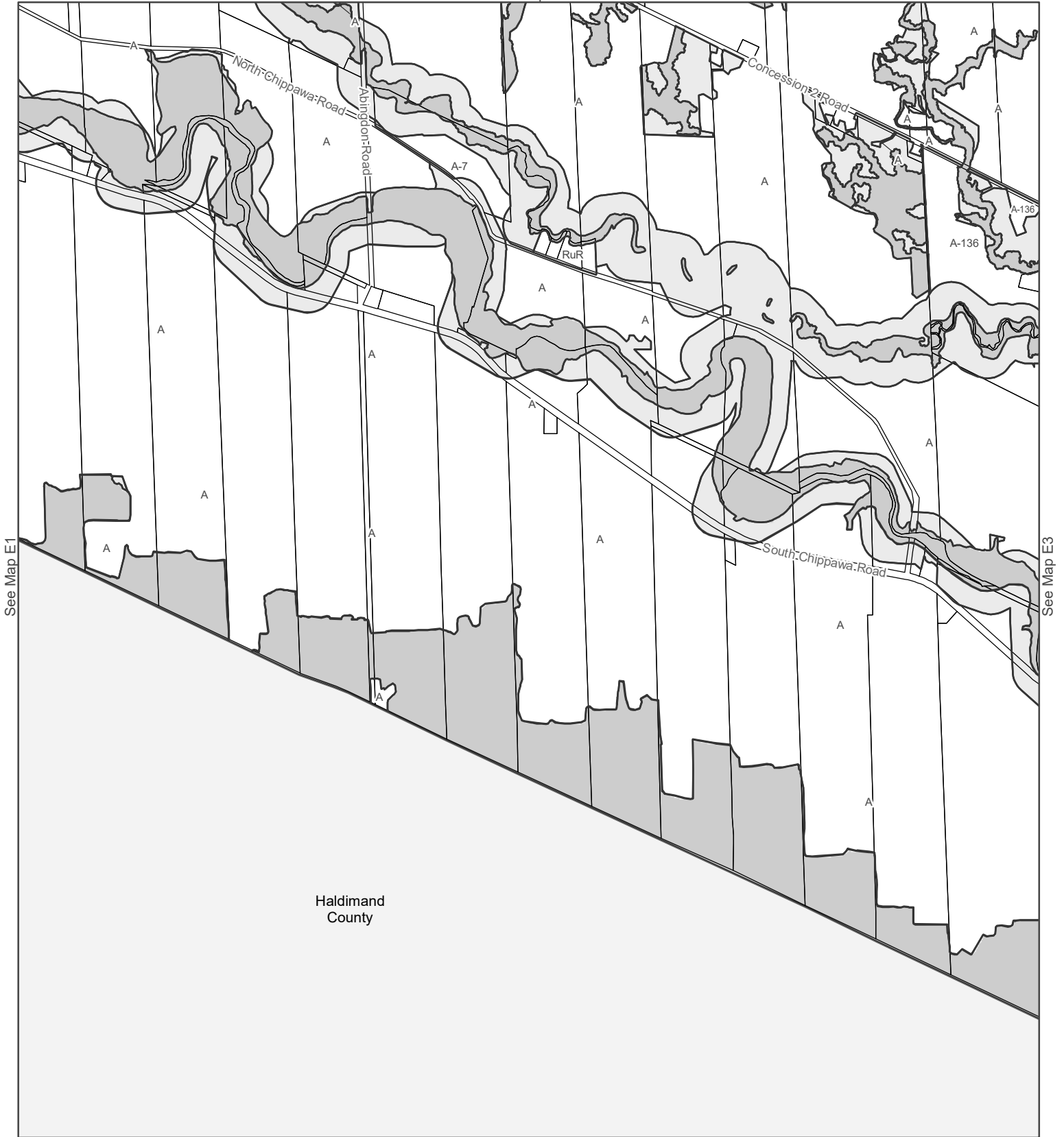
**E1**

1:20,000



Last Updated: July 2019

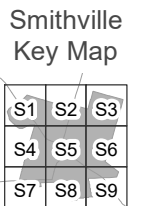
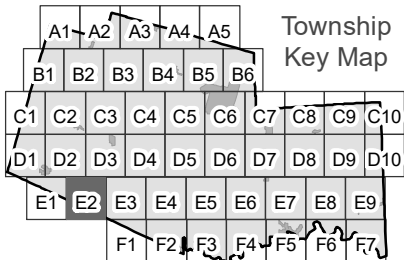




See Map E1

See Map E3

Haldimand County



- Settlement Area Boundary
- Zone Boundary
- EC
- EP
- Waste Management Facility Assessment Area

**Township of West Lincoln**  
 Schedule A  
 Zoning By-law No.2017-70

Map  
**E2**

1:20,000  
 0 500 m

Last Updated: July 2019



See Map E2

See Map E4

Haldimand County

**Township Key Map**

A1	A2	A3	A4	A5					
B1	B2	B3	B4	B5	B6				
C1	C2	C3	C4	C5	C6	C7	C8	C9	C10
D1	D2	D3	D4	D5	D6	D7	D8	D9	D10
E1	E2	E3	E4	E5	E6	E7	E8	E9	
F1	F2	F3	F4	F5	F6	F7			

**Smithville Key Map**

S1	S2	S3
S4	S5	S6
S7	S8	S9

- Settlement Area Boundary
- Zone Boundary
- EC
- EP
- Waste Management Facility Assessment Area

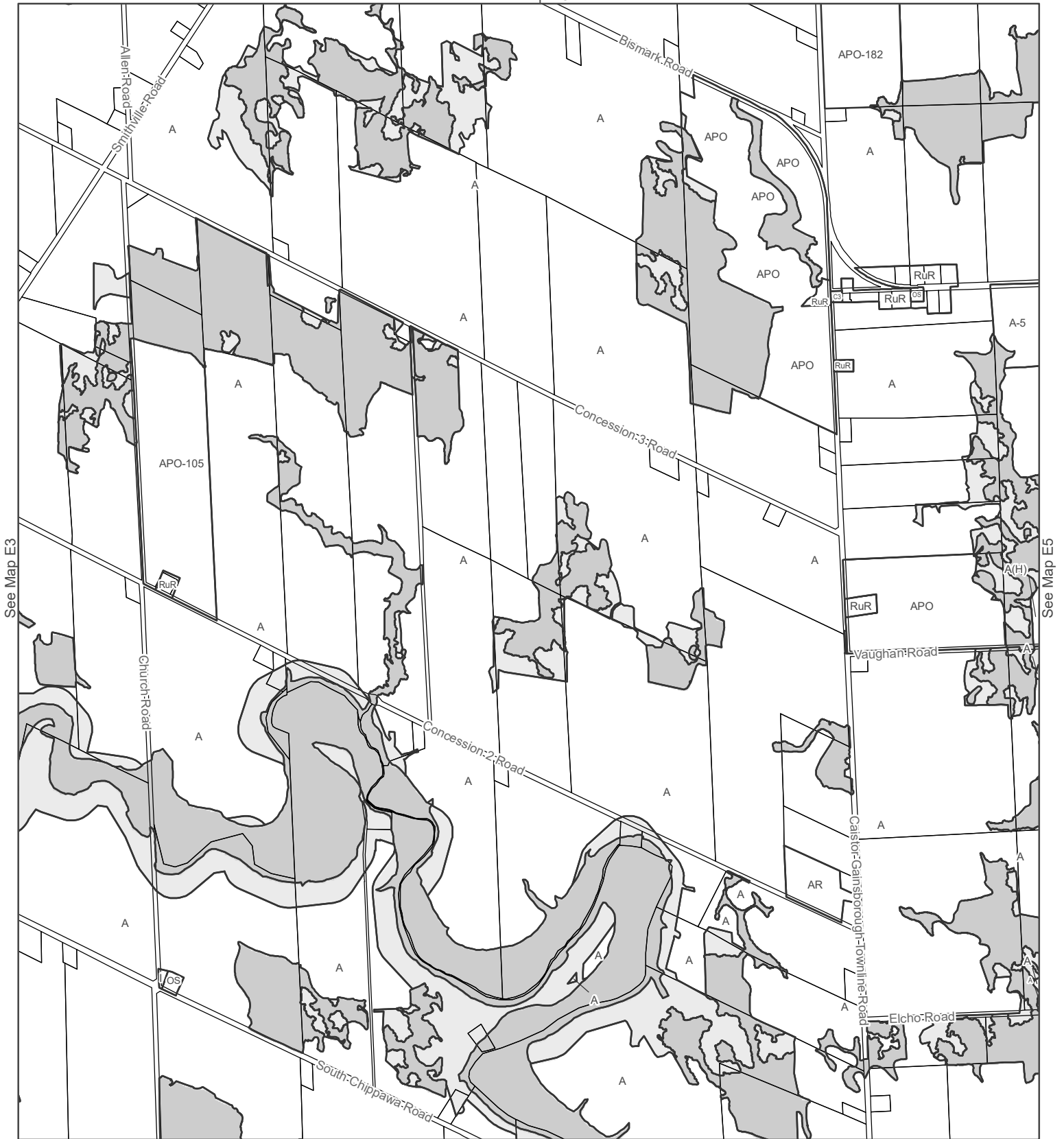
**Township of West Lincoln**  
Schedule A

Zoning By-law No.2017-70

Map

1:20,000  
  
 0 500 m  
 Last Updated: July 2019

**E3**



See Map E3

See Map E5

**Township Key Map**

A1	A2	A3	A4	A5					
B1	B2	B3	B4	B5	B6				
C1	C2	C3	C4	C5	C6	C7	C8	C9	C10
D1	D2	D3	D4	D5	D6	D7	D8	D9	D10
E1	E2	E3	<b>E4</b>	E5	E6	E7	E8	E9	
F1	F2	F3	F4	F5	F6	F7			

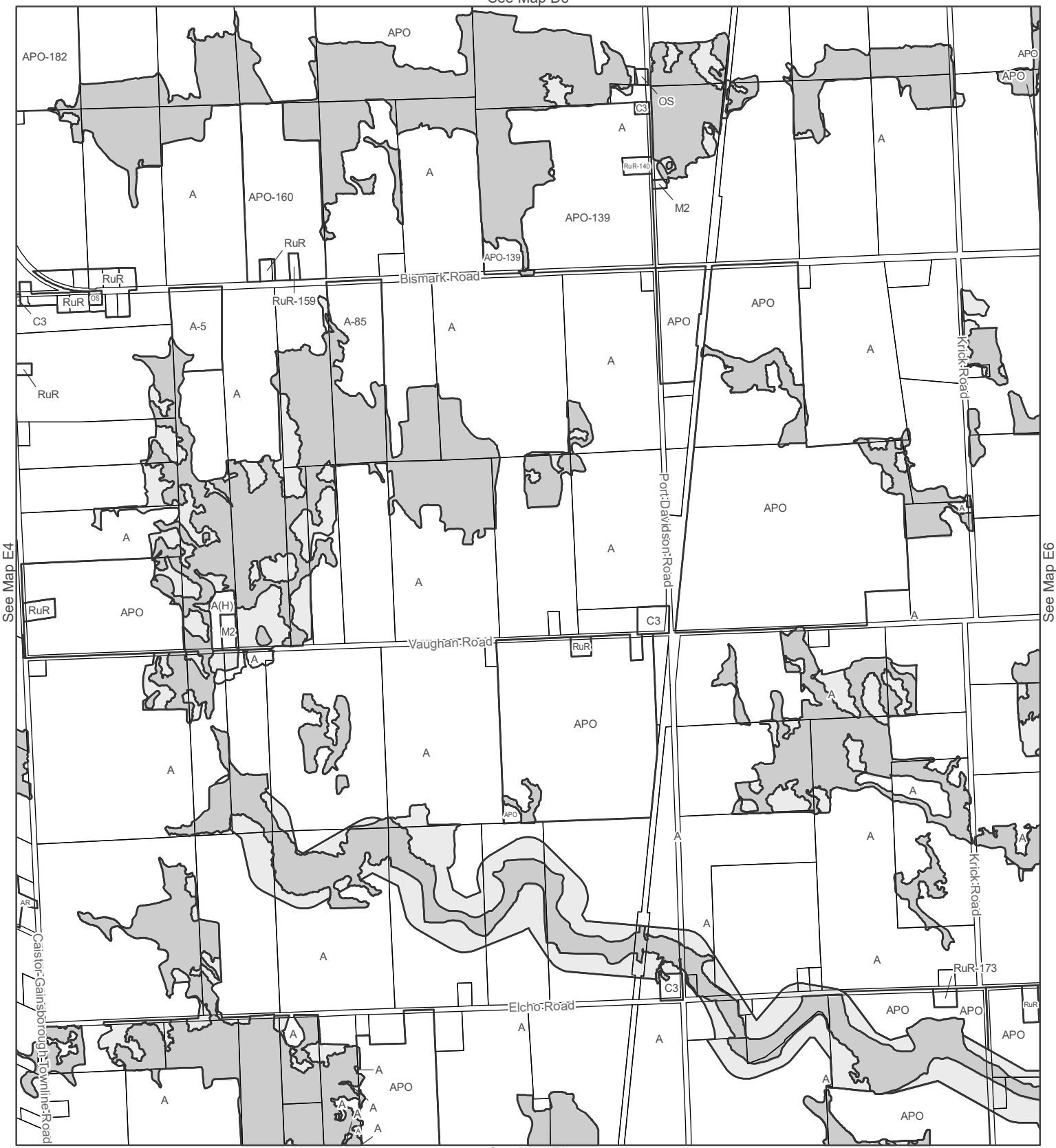
**Smithville Key Map**

S1	S2	S3
S4	S5	S6
S7	S8	S9

- Settlement Area Boundary
- Zone Boundary
- EC
- EP
- Waste Management Facility Assessment Area

**Township of West Lincoln**  
 Schedule A  
 Zoning By-law No.2017-70  
 Map  
**E4**

1:20,000  
 0 500 m  
 Last Updated: July 2019



**Township Key Map**

A1	A2	A3	A4	A5					
B1	B2	B3	B4	B5	B6				
C1	C2	C3	C4	C5	C6	C7	C8	C9	C10
D1	D2	D3	D4	D5	D6	D7	D8	D9	D10
E1	E2	E3	E4	<b>E5</b>	E6	E7	E8	E9	
F1	F2	F3	F4	F5	F6	F7			

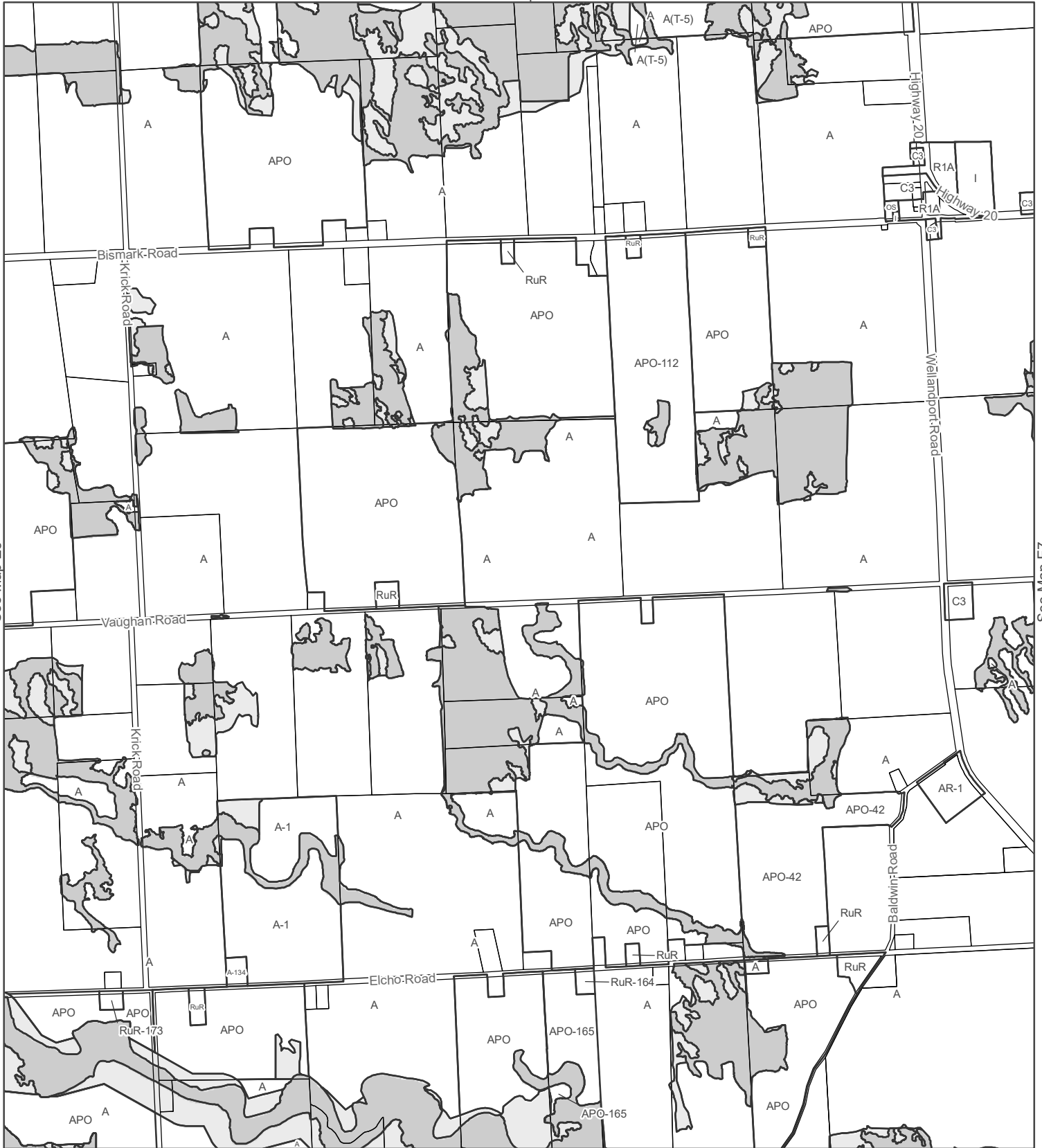
**Smithville Key Map**

S1	S2	S3
S4	S5	S6
S7	S8	S9

- Settlement Area Boundary
- Zone Boundary
- EC
- EP
- Waste Management Facility Assessment Area

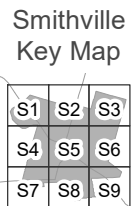
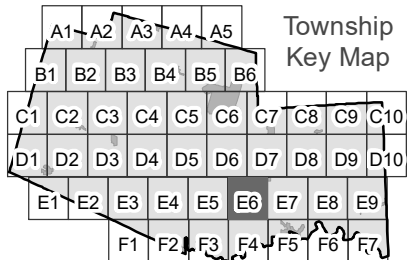
**Township of West Lincoln**  
 Schedule A  
 Zoning By-law No. 2017-70  
 Map **E5**

1:20,000  
 0 500 m  
 Last Updated: July 2019



See Map E5

See Map E7



- Settlement Area Boundary
- Zone Boundary
- EC
- EP
- Waste Management Facility Assessment Area

**Township of West Lincoln**  
 Schedule A  
 Zoning By-law No.2017-70  
 Map  
**E6**

1:20,000  
 0 500 m  
 Last Updated: July 2019



See Map E6

See Map E8

**Township Key Map**

A1	A2	A3	A4	A5					
B1	B2	B3	B4	B5	B6				
C1	C2	C3	C4	C5	C6	C7	C8	C9	C10
D1	D2	D3	D4	D5	D6	D7	D8	D9	D10
E1	E2	E3	E4	E5	E6	<b>E7</b>	E8	E9	
F1	F2	F3	F4	F5	F6	F7			

**Smithville Key Map**

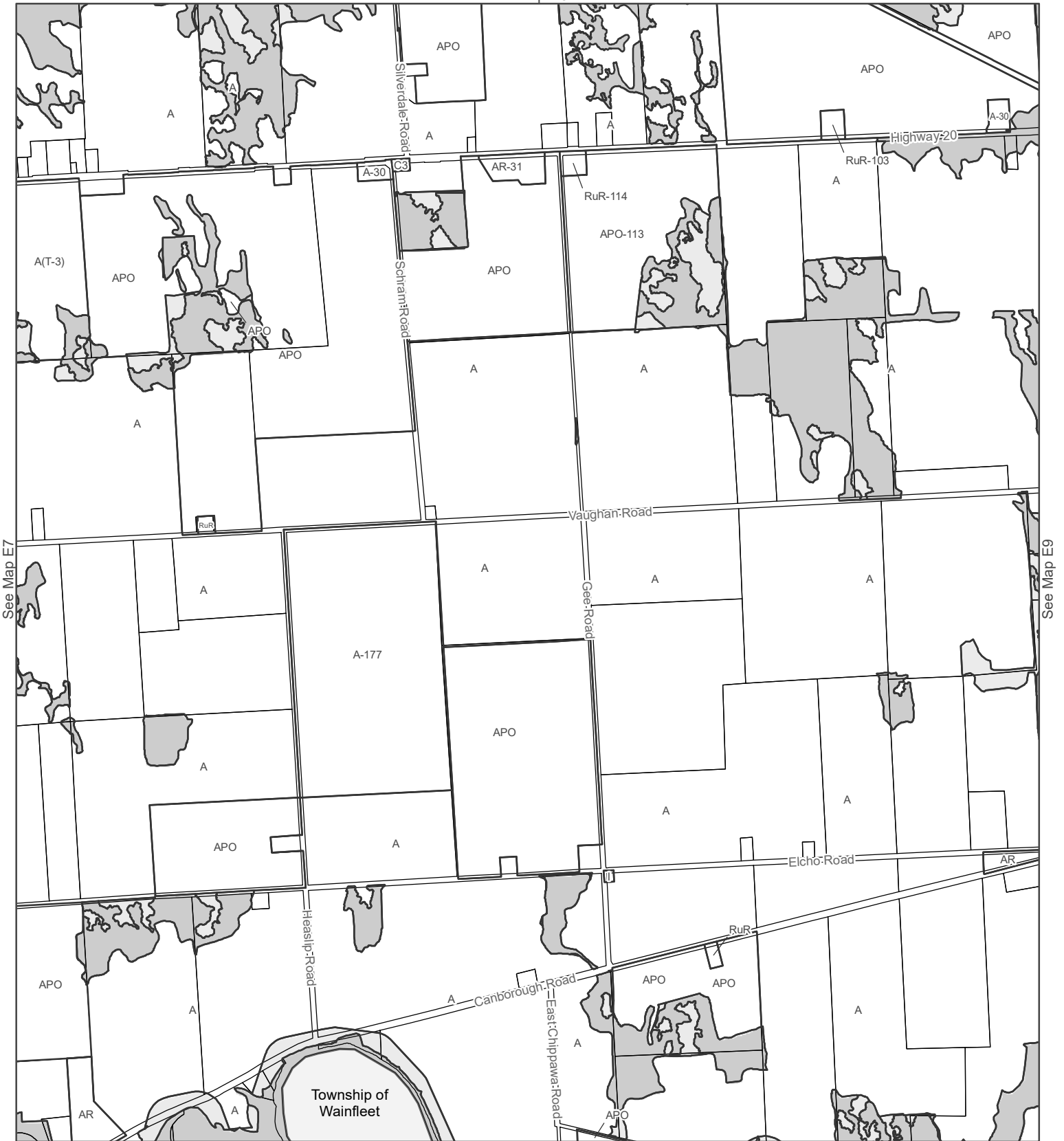
S1	S2	S3
S4	S5	S6
S7	S8	S9

- Settlement Area Boundary
- Zone Boundary
- EC
- EP
- Waste Management Facility Assessment Area

**Township of West Lincoln**  
 Schedule A  
 Zoning By-law No.2017-70  
 Map **E7**

1:20,000  
 0 500 m

Last Updated: July 2019



See Map E7

See Map E9

**Township Key Map**

A1	A2	A3	A4	A5					
B1	B2	B3	B4	B5	B6				
C1	C2	C3	C4	C5	C6	C7	C8	C9	C10
D1	D2	D3	D4	D5	D6	D7	D8	D9	D10
E1	E2	E3	E4	E5	E6	E7	<b>E8</b>	E9	
F1	F2	F3	F4	F5	F6	F7			

**Smithville Key Map**

S1	S2	S3
S4	S5	S6
S7	S8	S9

- Settlement Area Boundary
- Zone Boundary
- EC
- EP
- Waste Management Facility Assessment Area

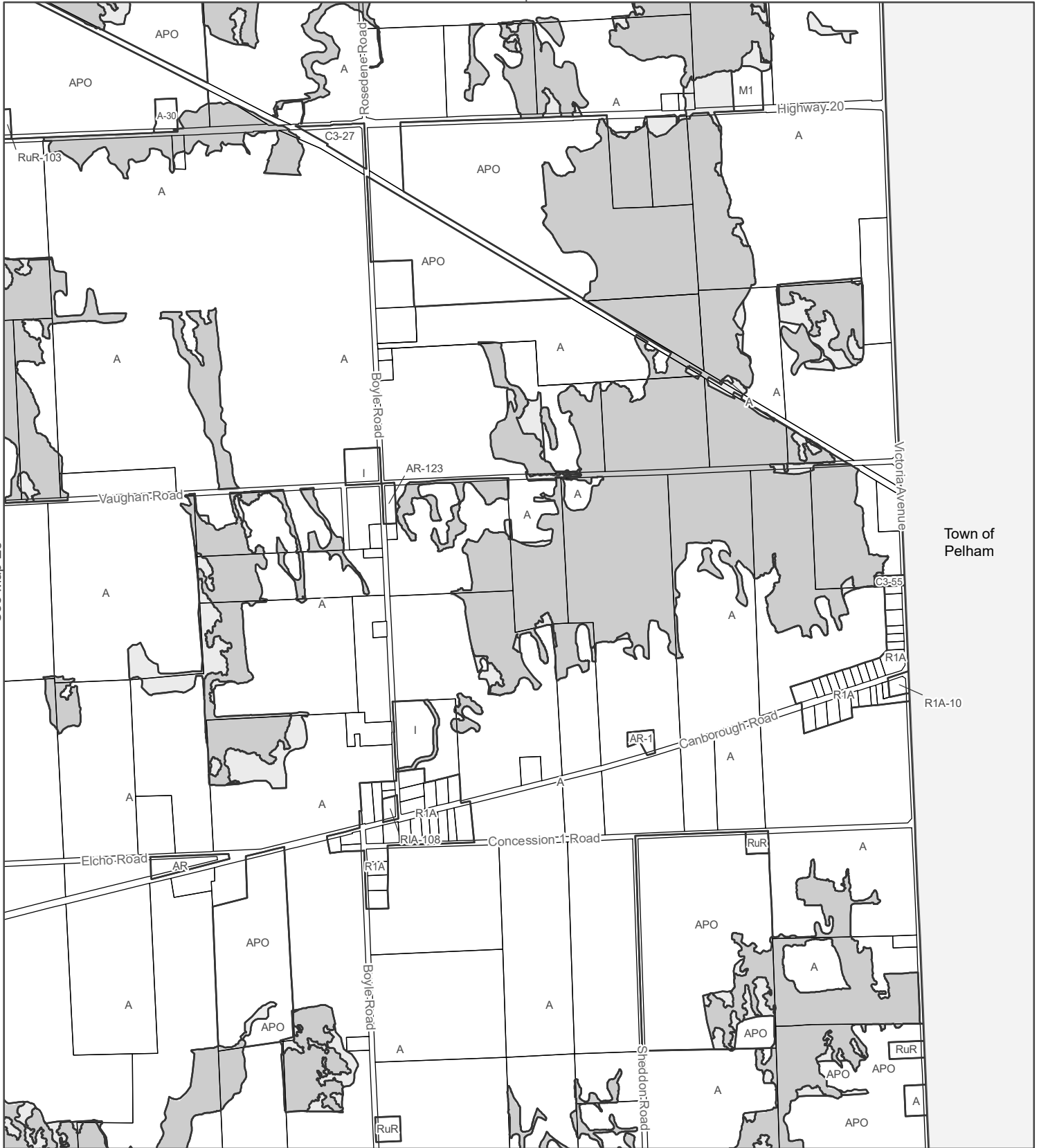
**Township of West Lincoln**  
Schedule A

Zoning By-law No.2017-70

Map

**E8**

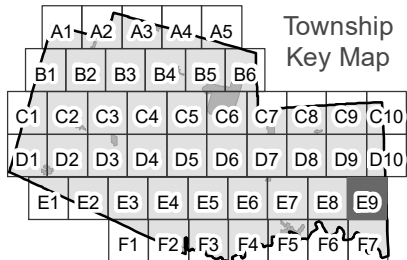
1:20,000  
0 500 m  
Last Updated: July 2019



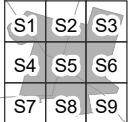
See Map E8

Town of Pelham

See Map F7



Smithville Key Map



- Settlement Area Boundary
- Zone Boundary
- EC
- EP
- Waste Management Facility Assessment Area

**Township of West Lincoln**  
 Schedule A  
 Zoning By-law No.2017-70

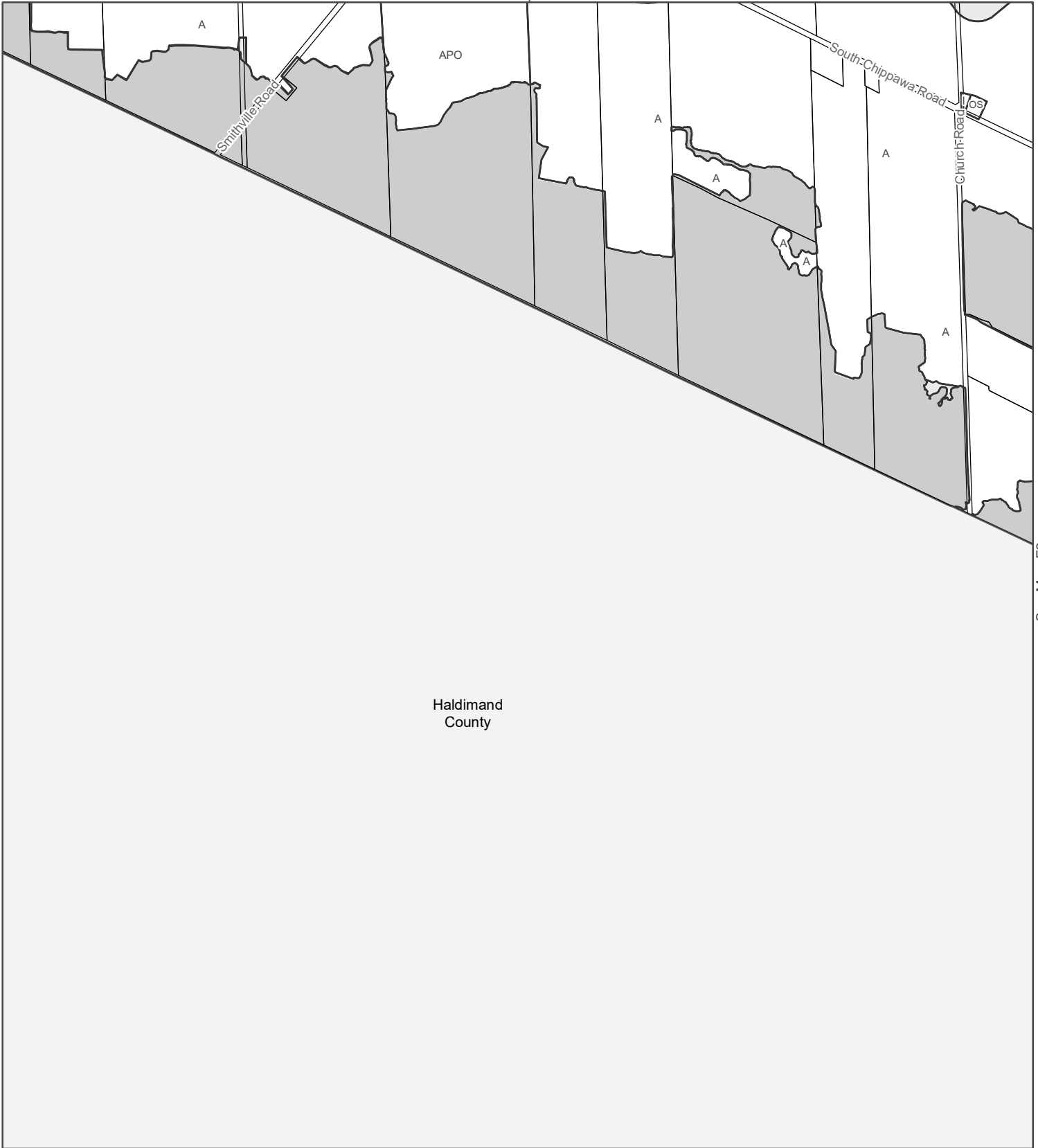
Map

**E9**

1:20,000  
  
 0 500 m  
 Last Updated: July 2019

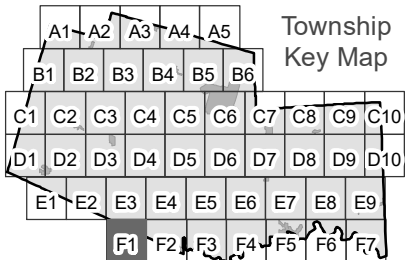


See Map E3

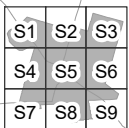







See Map F2

Haldimand County



Smithville Key Map



-  Settlement Area Boundary
-  Zone Boundary
-  EC
-  EP
-  Waste Management Facility Assessment Area

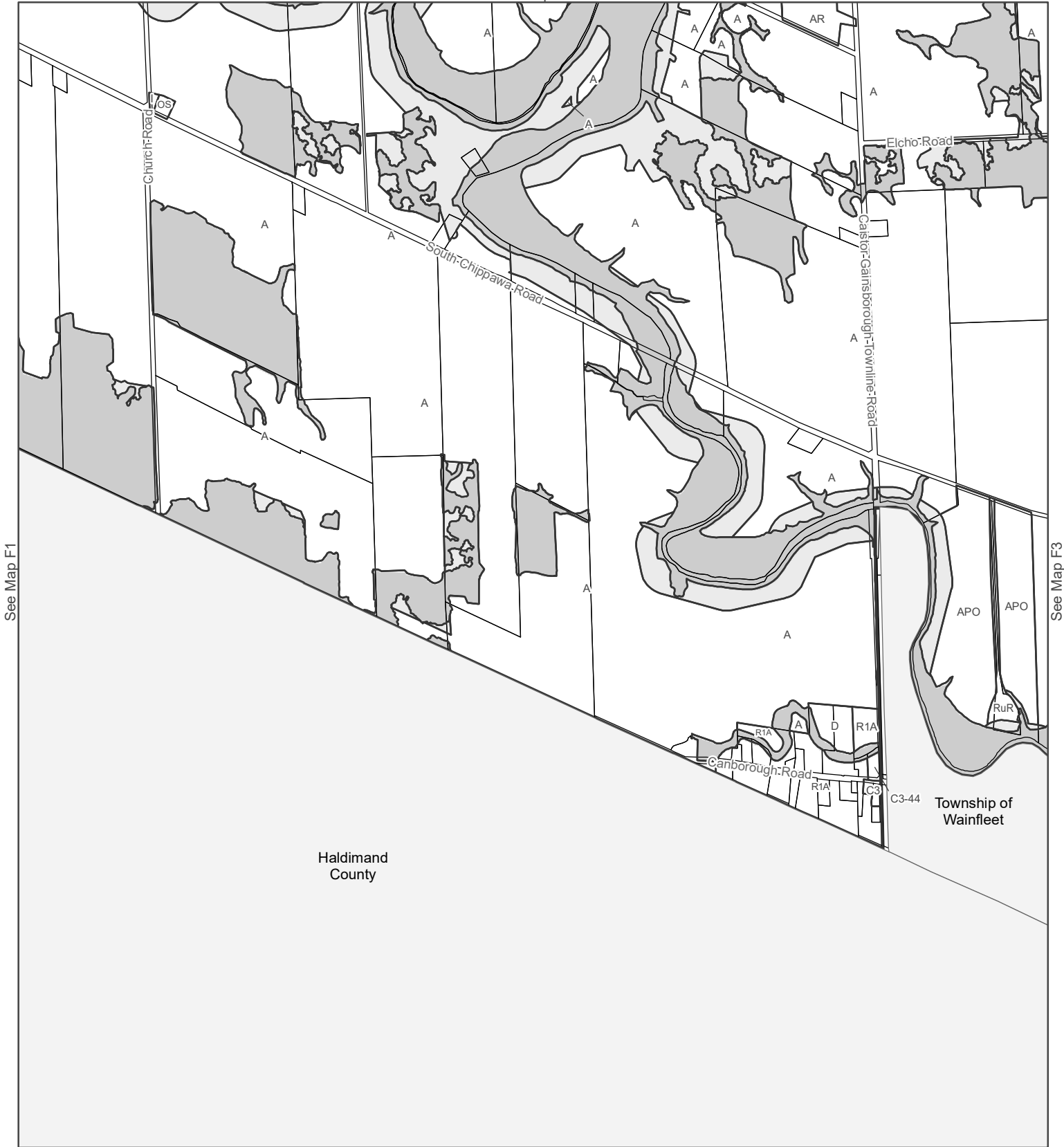
**Township of West Lincoln**  
 Schedule A  
 Zoning By-law No.2017-70

Map

1:20,000  
  
 0 500 m  
 Last Updated: July 2019



**F1**

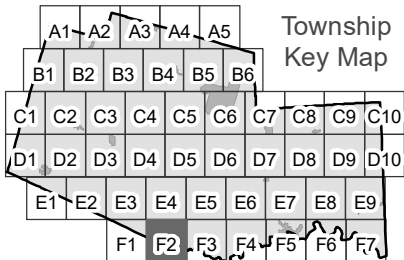


See Map F1

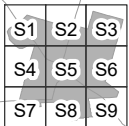
See Map F3

Haldimand County

Township of Wainfleet



Smithville Key Map



- Settlement Area Boundary
- Zone Boundary
- EC
- EP
- Waste Management Facility Assessment Area

# Township of West Lincoln

## Schedule A

### Zoning By-law No.2017-70

Map

# F2

1:20,000

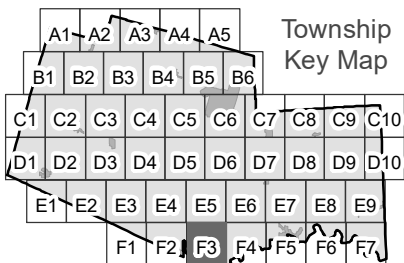


Last Updated: July 2019

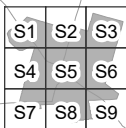


See Map F2

See Map F4



Smithville  
Key Map



- Settlement Area Boundary
- Zone Boundary
- EC
- EP
- Waste Management Facility Assessment Area

**Township of West Lincoln**  
Schedule A

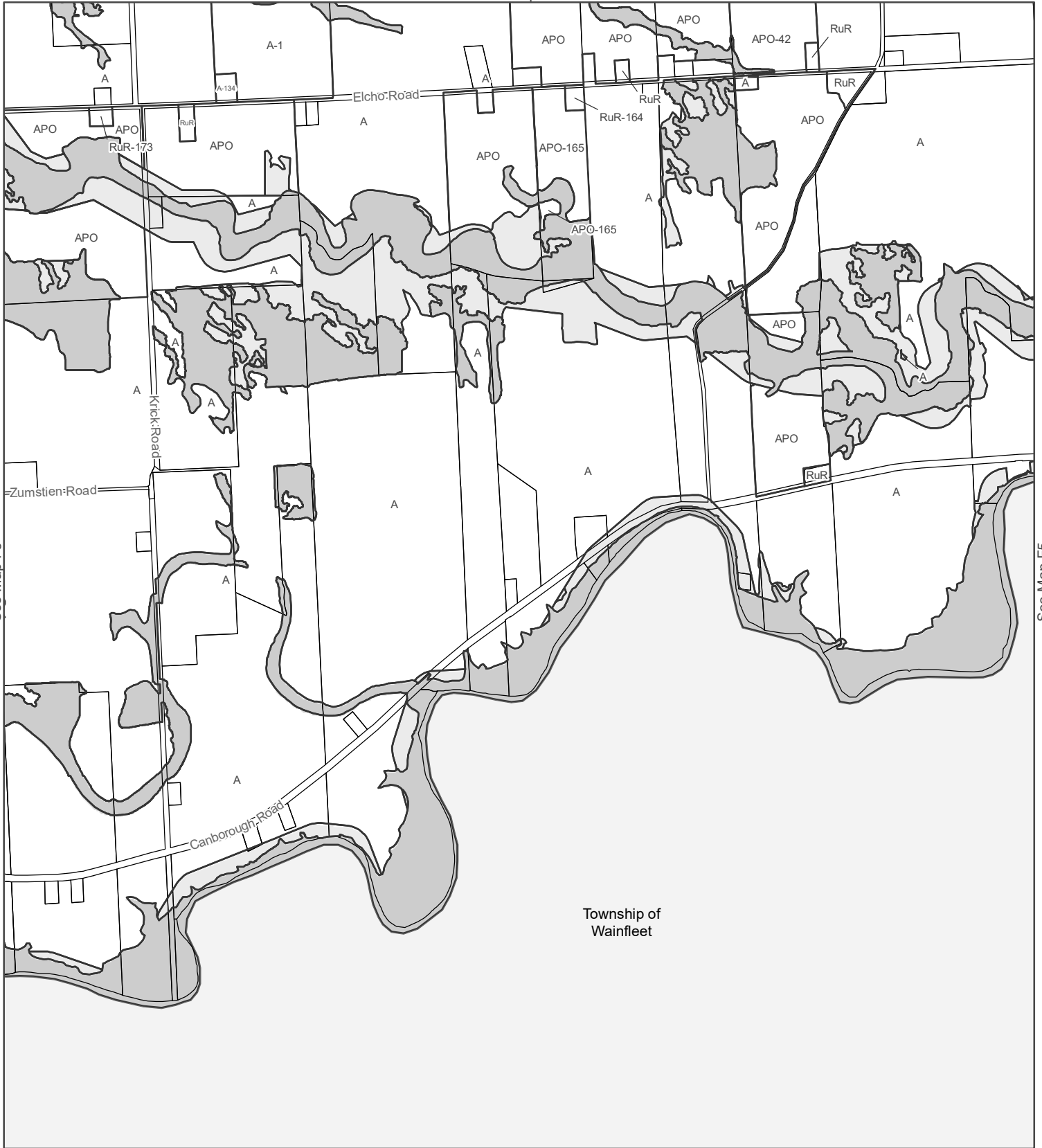
Zoning By-law No. 2017-70

Map

**F3**

1:20,000  
0 500 m  
Last Updated: July 2019

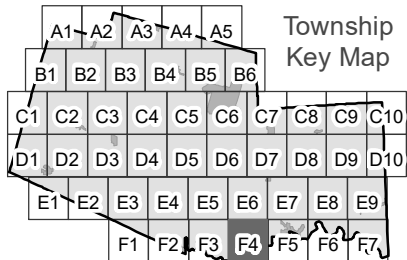




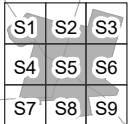
Township of  
Wainfleet

See Map F3

See Map F5



**Smithville Key Map**



- Settlement Area Boundary
- Zone Boundary
- EC
- EP
- Waste Management Facility Assessment Area

# Township of West Lincoln

Schedule A

Zoning By-law No. 2017-70

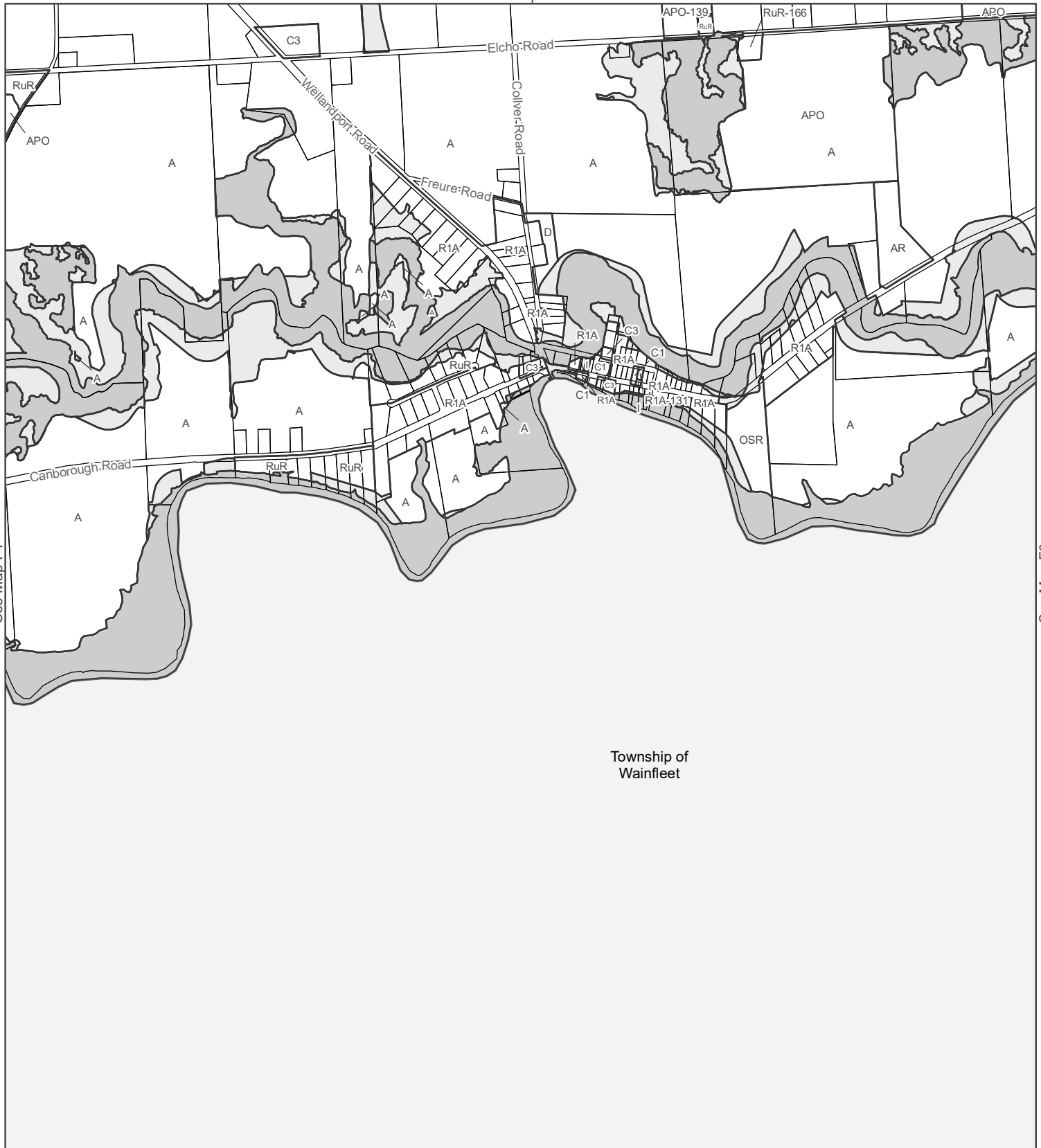
Map

# F4

1:20,000



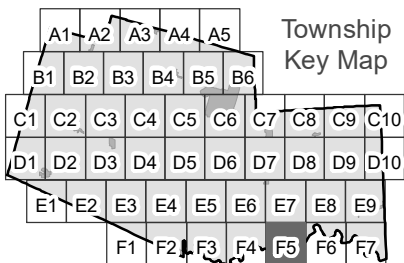
Last Updated: July 2019



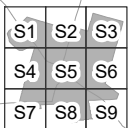
Township of Wainfleet






See Map F4

See Map F6



Smithville Key Map

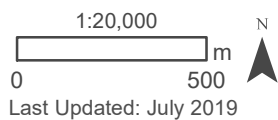


-  Settlement Area Boundary
-  Zone Boundary
-  EC
-  EP
-  Waste Management Facility Assessment Area

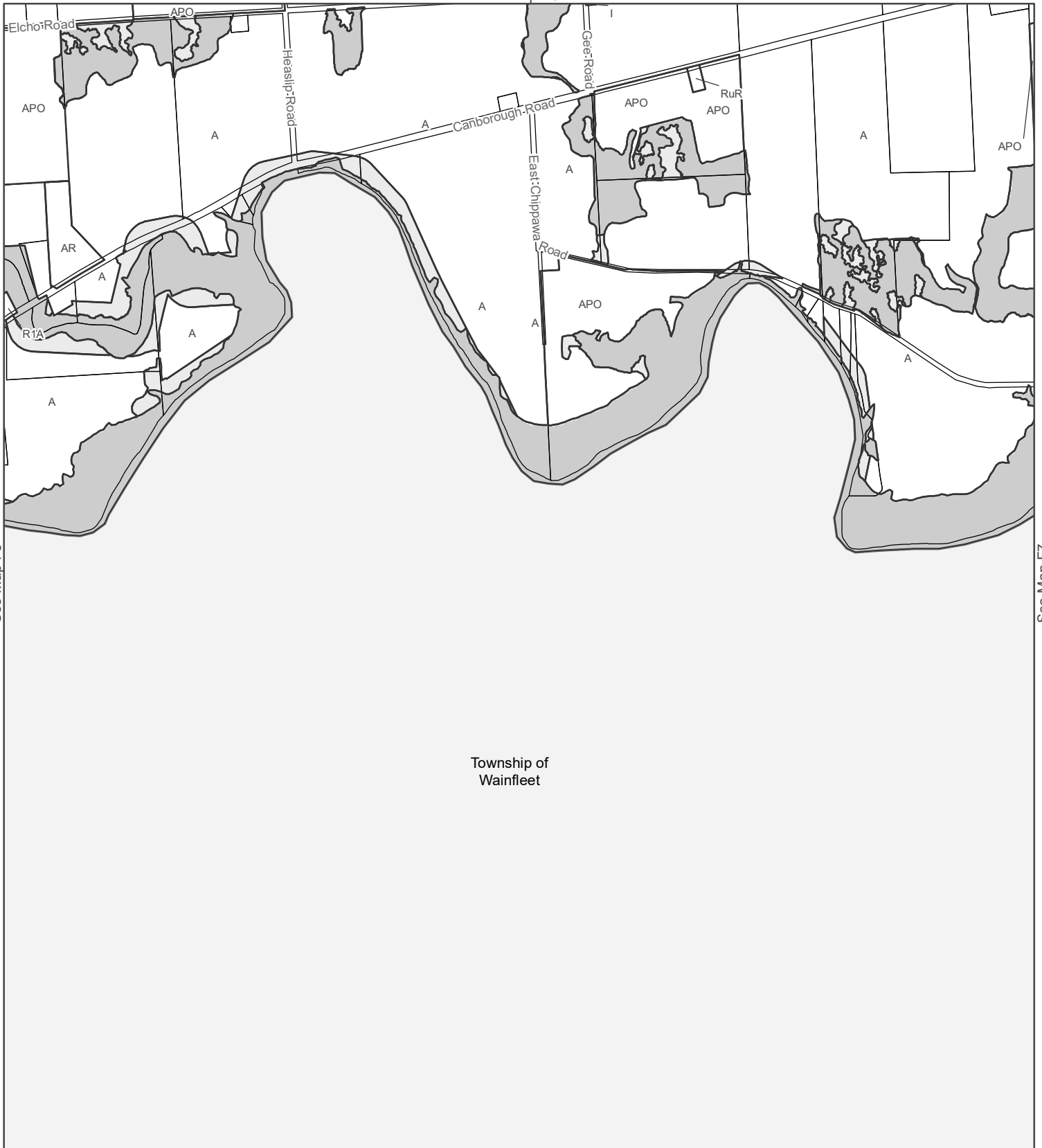
**Township of West Lincoln**  
Schedule A  
Zoning By-law No.2017-70

Map

**F5**



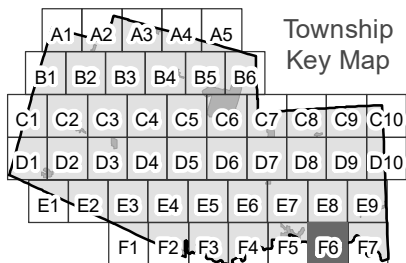
See Map E8



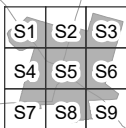
See Map F5

See Map F7

Township of Wainfleet



Smithville Key Map



- Settlement Area Boundary
- Zone Boundary
- EC
- EP
- Waste Management Facility Assessment Area

**Township of West Lincoln**  
Schedule A

Zoning By-law No.2017-70

Map

1:20,000



Last Updated: July 2019

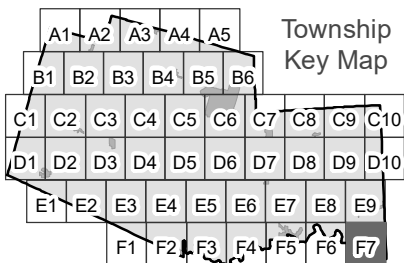
**F6**



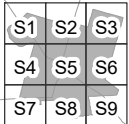
See Map F6

Township of Wainfleet

Township of Pelham



Smithville Key Map



- Settlement Area Boundary
- Zone Boundary
- EC
- EP
- Waste Management Facility Assessment Area

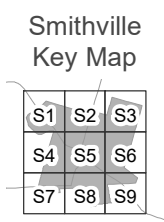
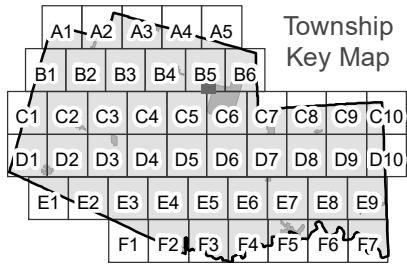
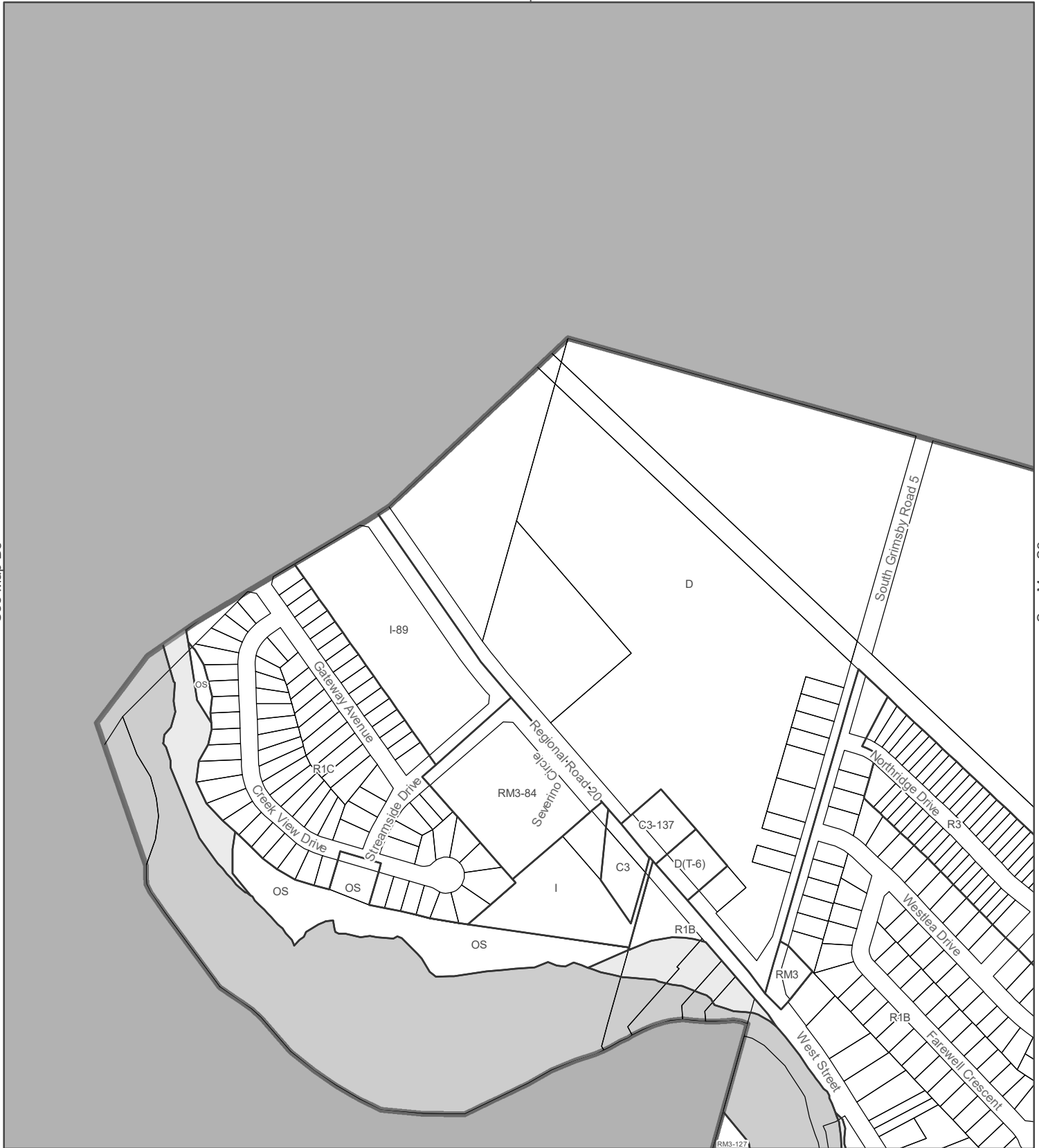
**Township of West Lincoln**  
Schedule A  
Zoning By-law No.2017-70

Map

**F7**

1:20,000  
0 500 m  
Last Updated: July 2019





- Settlement Area Boundary
- Zone Boundary
- EC
- EP
- Waste Management Facility Assessment Area

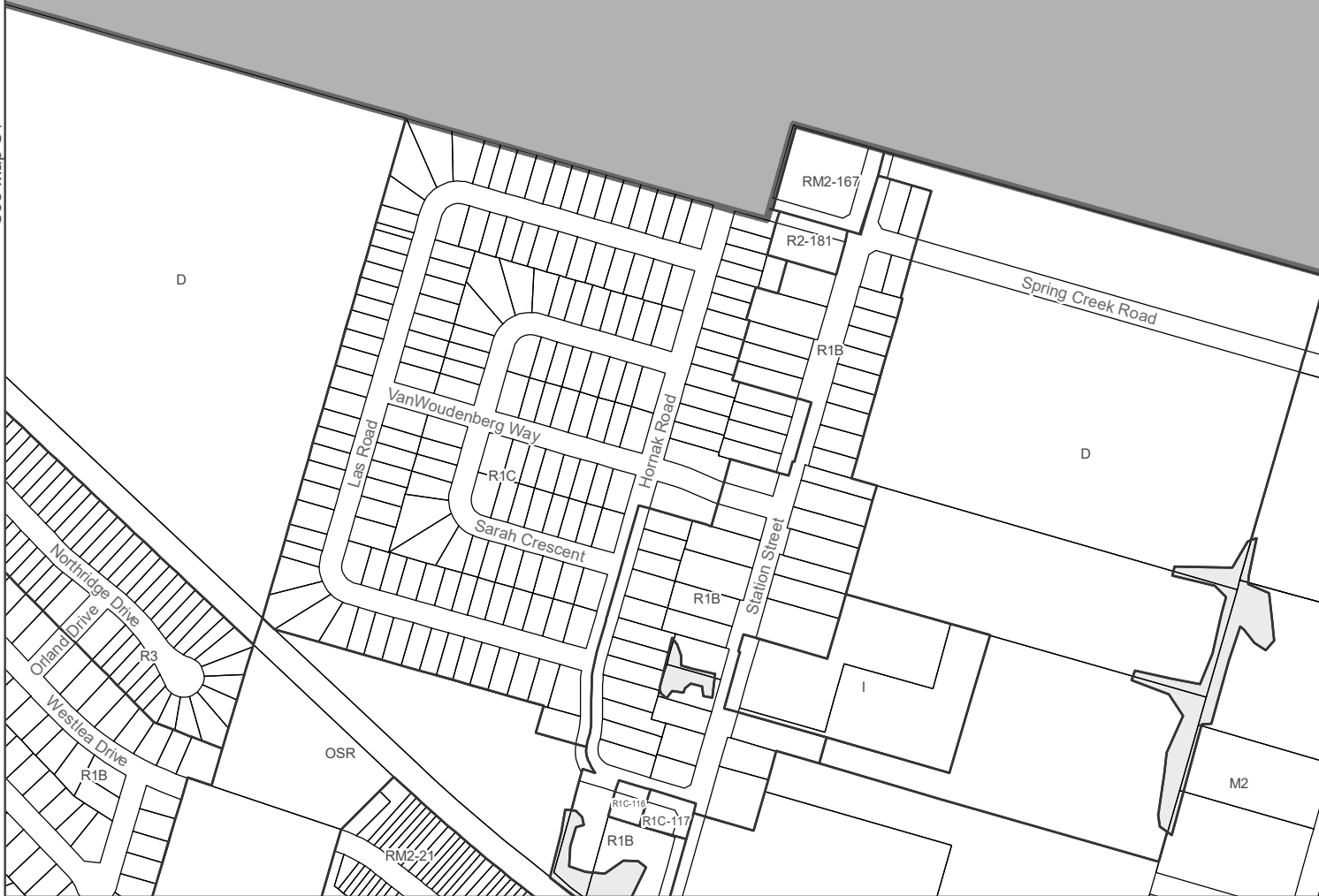
**Township of West Lincoln**  
 Schedule A  
 Zoning By-law No.2017-70  
 Map  
**S1**

1:6,000  
 0 150 m  
 Last Updated: July 2019

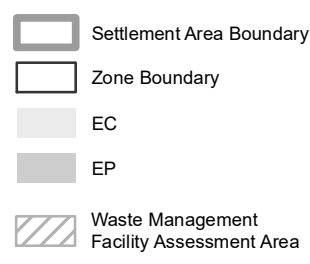
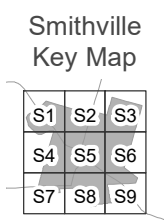
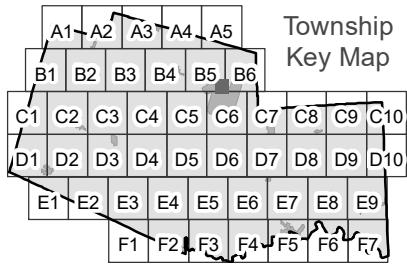


See Map S1

See Map S3



See Map S5



**Township of West Lincoln**  
 Schedule A  
 Zoning By-law No.2017-70

Map **S2**

1:6,000

0 150 m

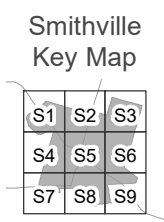
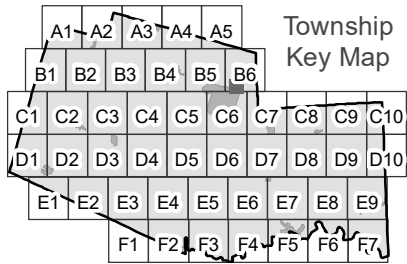
Last Updated: July 2019

See Map S2

See Map B6



See Map S6



- Settlement Area Boundary
- Zone Boundary
- EC
- EP
- Waste Management Facility Assessment Area

**Township of West Lincoln**  
 Schedule A  
 Zoning By-law No.2017-70

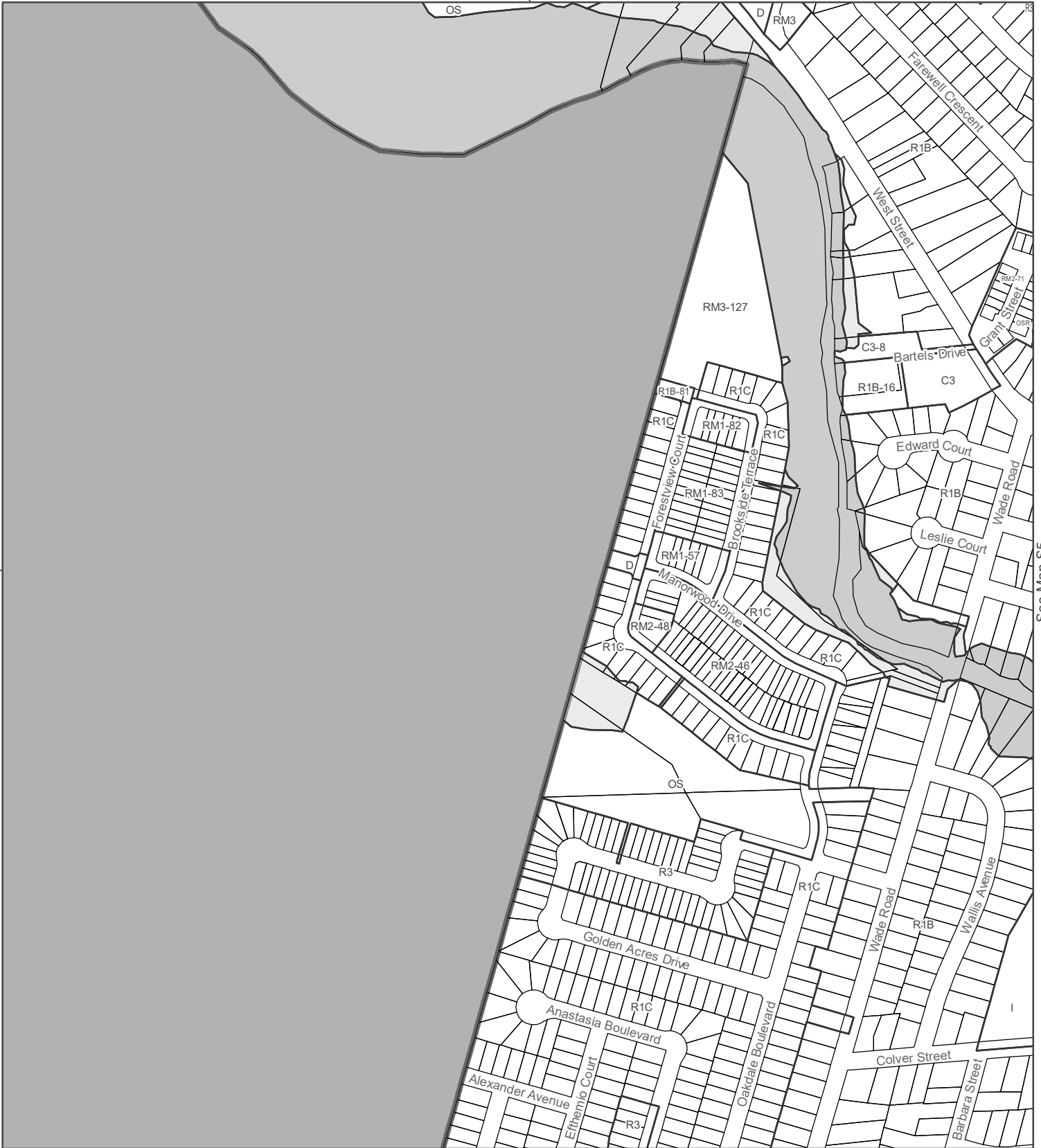
Map **S3**

1:6,000

0 150 m

Last Updated: July 2019

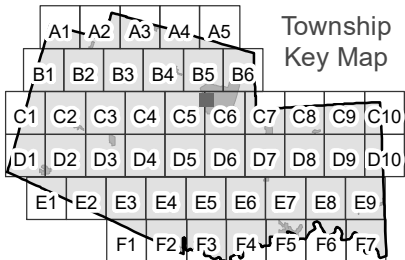
See Map S1



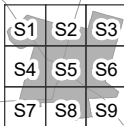
See Map C5

See Map S5

See Map S7



Smithville Key Map



- Settlement Area Boundary
- Zone Boundary
- EC
- EP
- Waste Management Facility Assessment Area

# Township of West Lincoln

## Schedule A

### Zoning By-law No.2017-70

Map

# S4

1:6,000



Last Updated: July 2019

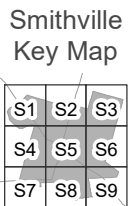
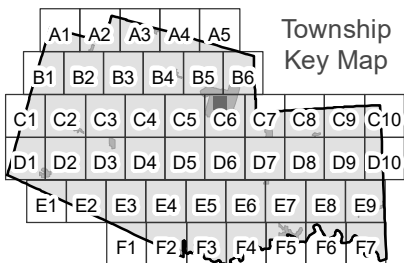
See Map S2



See Map S8

See Map S4

See Map S6



- Settlement Area Boundary
- Zone Boundary
- EC
- EP
- Waste Management Facility Assessment Area

**Township of West Lincoln**  
 Schedule A  
 Zoning By-law No.2017-70  
 Map S5

1:6,000

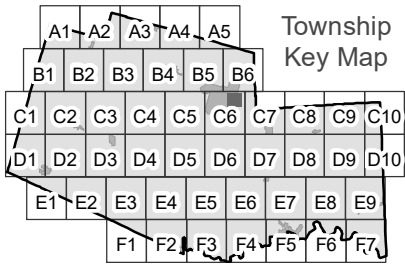
0 150 m

Last Updated: July 2019

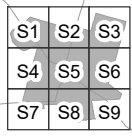


See Map S5

See Map C6



Smithville Key Map

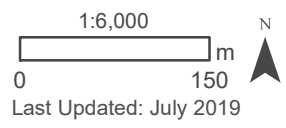


- Settlement Area Boundary
- Zone Boundary
- EC
- EP
- Waste Management Facility Assessment Area

**Township of West Lincoln**  
 Schedule A  
 Zoning By-law No.2017-70

Map

**S6**



Last Updated: July 2019

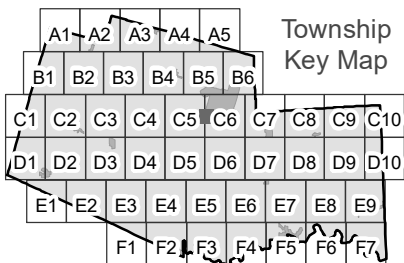
See Map S4



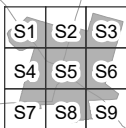
See Map C5






See Map S8

See Map C6



Smithville Key Map



-  Settlement Area Boundary
-  Zone Boundary
-  EC
-  EP
-  Waste Management Facility Assessment Area


# Township of West Lincoln

## Schedule A

### Zoning By-law No.2017-70

Map

# S7



Last Updated: July 2019

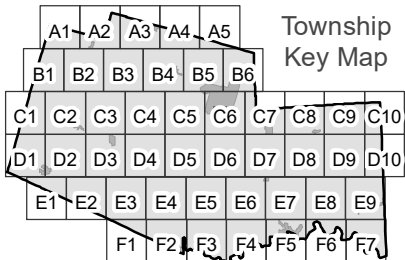
See Map S5



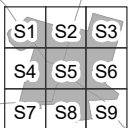
See Map S7

See Map S9

See Map C6



Smithville Key Map



- Settlement Area Boundary
- Zone Boundary
- EC
- EP
- Waste Management Facility Assessment Area


# Township of West Lincoln

## Schedule A

### Zoning By-law No.2017-70

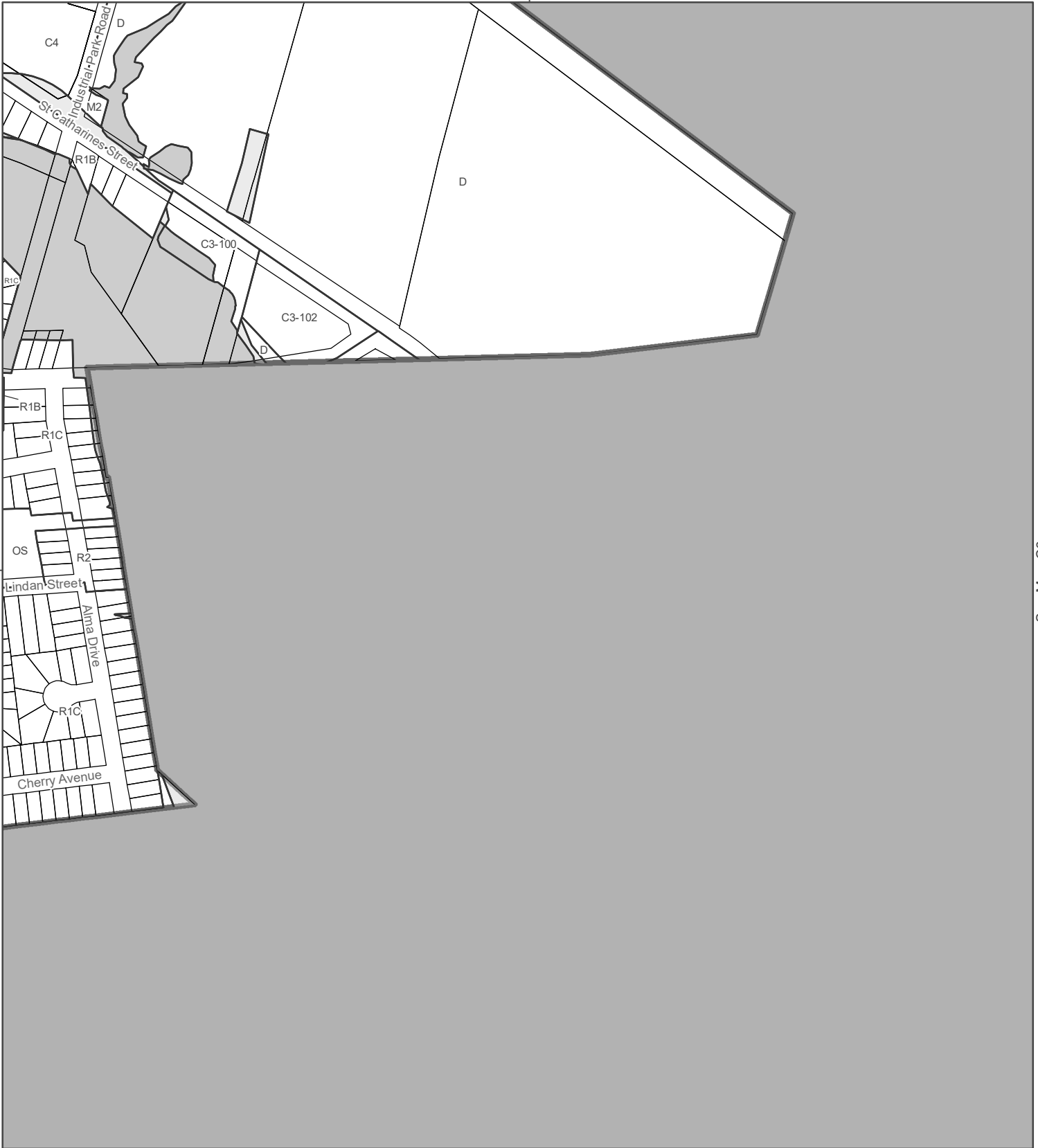
Map

# S8



Last Updated: July 2019

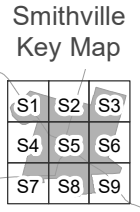
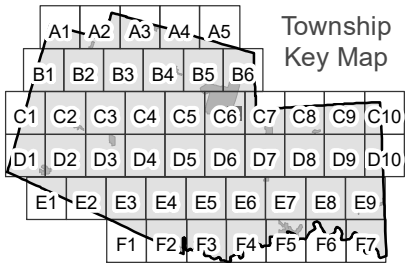
See Map S6



See Map S8

See Map C6

See Map C6



- Settlement Area Boundary
- Zone Boundary
- EC
- EP
- Waste Management Facility Assessment Area

**Township of West Lincoln**  
 Schedule A  
 Zoning By-law No.2017-70  
 Map **S9**

1:6,000

0 150 m

Last Updated: July 2019